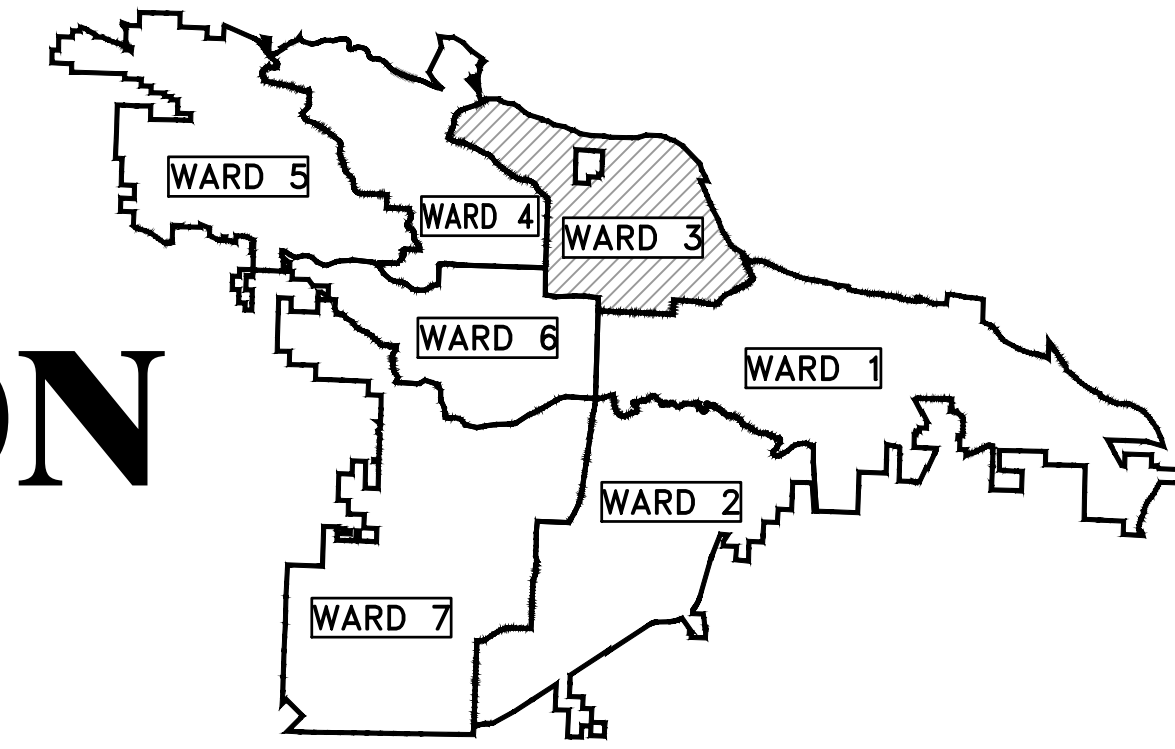


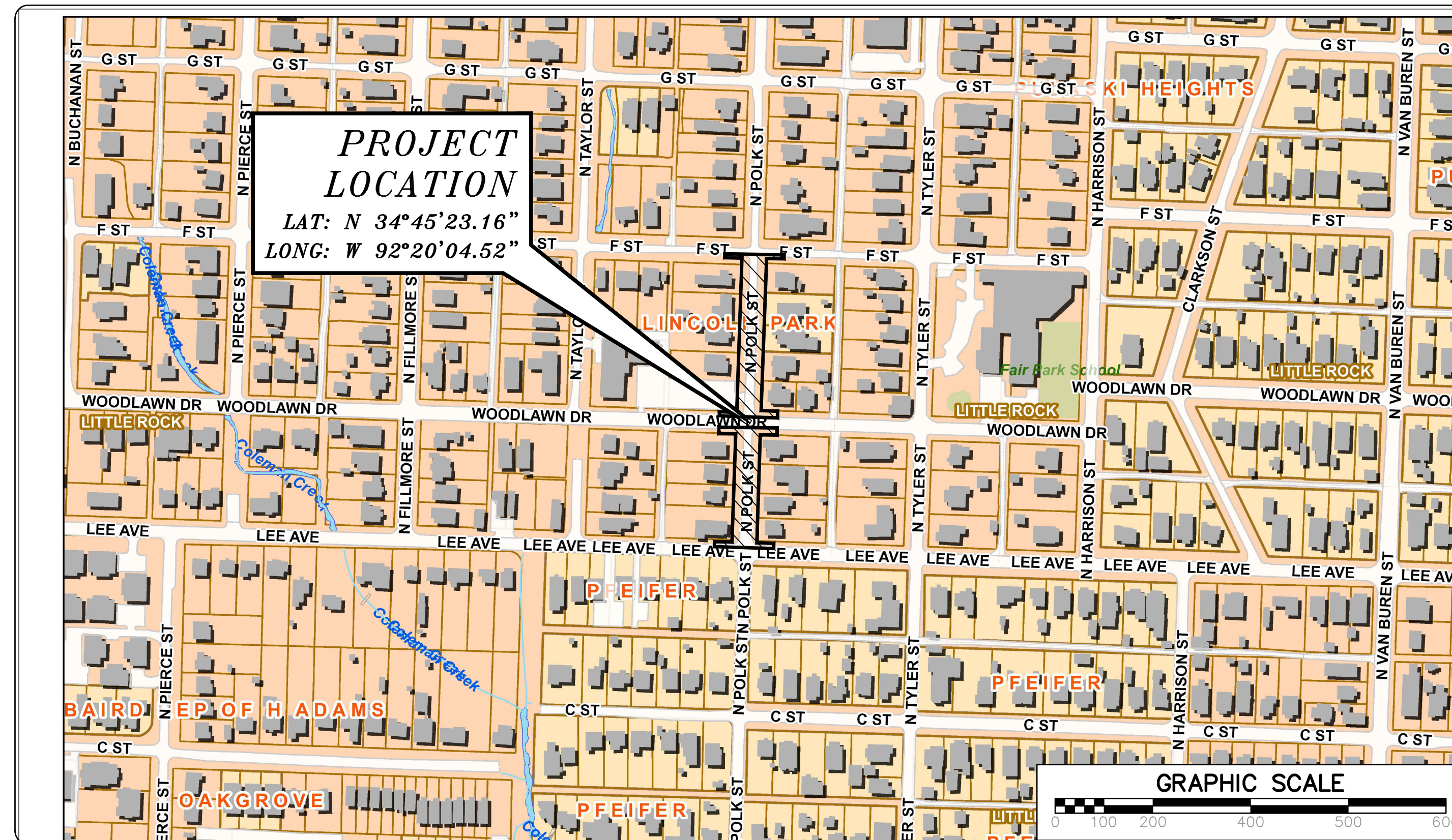
# CLR PROJECT # 3-18-ST-211

## POLK STREET RECONSTRUCTION

### LEE STREET TO F STREET



PROJECT LOCATION - WARD 3



SHEET NO.	TITLE
C1	COVER SHEET
C2	GENERAL NOTES, LEGEND, AND QUANTITIES
C3	EXISTING CONDITIONS
C4	EXISTING CONDITIONS
C5	SITE PREPARATION
C6	SITE PREPARATION
C7	ROADWAY PLAN AND PROFILE
C8	ROADWAY PLAN AND PROFILE
C9	DRAINAGE PLAN AND PROFILE
C10	DRAINAGE PLAN AND PROFILE
C11	EROSION CONTROL
C12	EROSION CONTROL
C13	EROSION CONTROL
C14	EROSION CONTROL
C15	EROSION CONTROL
C16	EROSION CONTROL
C17	MAINTENANCE OF TRAFFIC
C18	DRIVEWAY PLAN AND PROFILE
C19	DRIVEWAY PLAN AND PROFILE
C20	DRIVEWAY PLAN AND PROFILE
C21	DRIVEWAY PLAN AND PROFILE
C22	DRIVEWAY PLAN AND PROFILE
C23	CROSS SECTIONS
C24	CROSS SECTIONS
C25	CROSS SECTIONS
C26	CROSS SECTIONS
C27	CROSS SECTIONS
C28	CROSS SECTIONS



DEPARTMENT OF PUBLIC WORKS  
 CIVIL ENGINEERING  
 701 WEST MARKHAM STREET  
 LITTLE ROCK, ARKANSAS 72201



**Michael Baker**  
 INTERNATIONAL


101 S. Spring St., Suite 100  
 Little Rock, AR 72201  
 501-907-6223





REVISIONS	DATE

CITY OF LITTLE ROCK, ARKANSAS  
 3-18-ST-211 POLK STREET RECONSTRUCTION

COVER SHEET



DEPARTMENT OF PUBLIC WORKS  
 CIVIL ENGINEERING  
 701 W. MARKHAM  
 LITTLE ROCK, ARKANSAS 72201

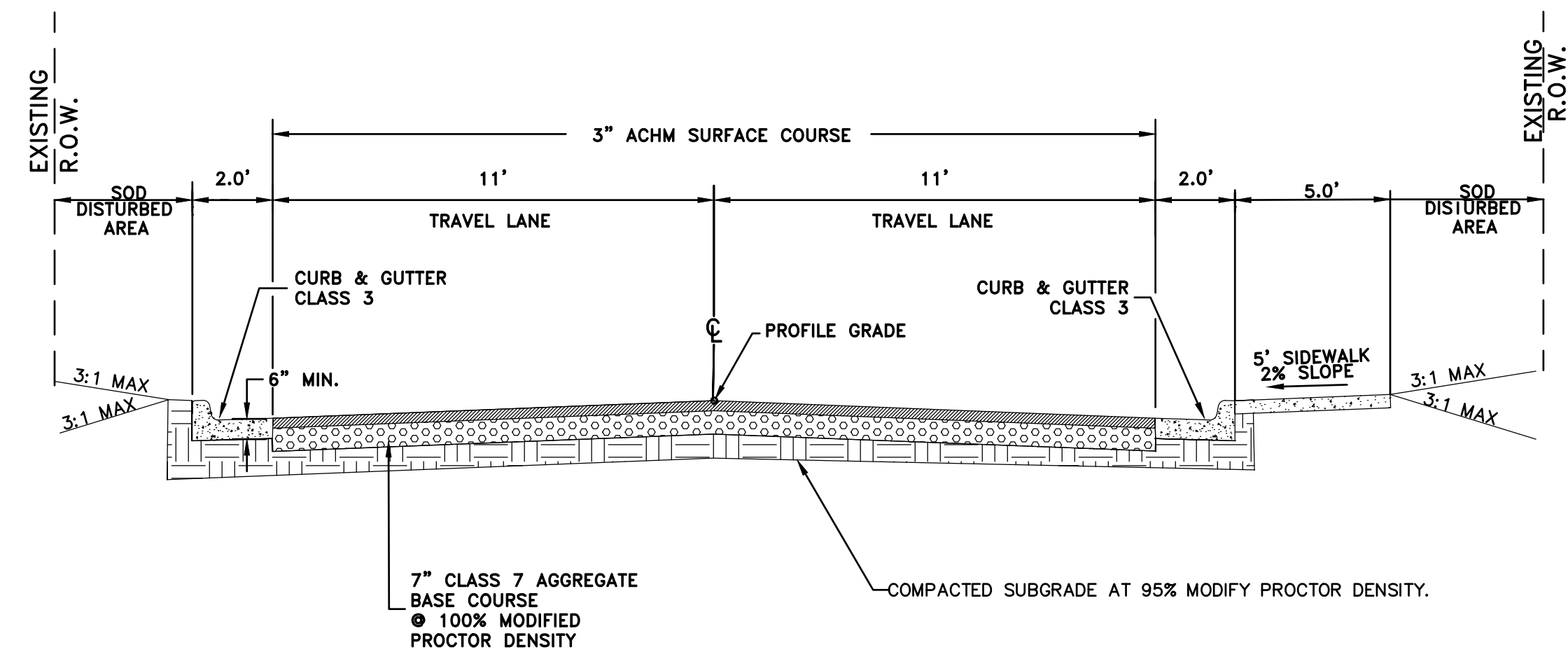



DRAWN BY	WTG
DESIGNED	WTG
CHECKED	RBD
DATE	MAY, 2024
SCALE	1" = 200'
PROJECT NO.	CLR # 3-18-ST-211
SHEET NO.	C1

REVISIONS	DATE

CLR PROJECT #03-18-ST-211			
ITEM #	ITEM DESCRIPTION	UNIT	QUANTITY
2.01	Site Preparation	LS	1
3.01	Unclassified Excavation	CY	544
3.06	Borrow Material	CY	113
4.01	Aggregate Base Course	TON	632
6.01	ACHM Surface Course	TON	234
7.06	Concrete Driveway (6" Thick), Standard Finish	SF	3222
8.03	Concrete Curb and Gutter (Class 3)	LF	1375
9.06	Concrete Sidewalk (4" Thick)	SF	2788
10.04	Curb Inlet - 4' Box	EA	6
10.07	Wing 3' Extension	EA	6
13.18C	Storm Drain Pipe, 18" (Cross)	LF	221
13.18S	Storm Drain Pipe, 18" (Side)	LF	226
13.61	Tie Into Existing Junction Box	EA	1
14.01	Solid Sodding, Bermuda (Includes 4" of Topsoil)	SY	1021
16.01	Maintenance of Traffic	LS	1
17.01	Pavement Repairs	SY	75
18.50	Access Ramp - Type 1	SF	170
18.50	Access Ramp - Type 3	SF	249
18.55	Water For Dust Control	GAL	1000
19.01	Final Cleanup	LS	1
24.09	Sediment Barrier - Block	EA	13
24.11	Silt Fence - Type A (SFA)	LF	531
24.14	Storm Drain Outlet Protection (ST)	EA	2
606.18C	Flared End Section 18" RCP	EA	2
SP	As-Built Survey	LS	1

EXISTING	PROPOSED
IRON ROD	PROPOSED CONTOUR
PK NAIL	PROPOSED SPOT ELEVATION
R.R. SPIKE	PROPOSED SPOT CURB ELEVATION
CONC. MONUMENT	STORM SEWER - PIPE
WATER VALVE	STORM SEWER - MITERED END SECTION
WATER METER	STORM SEWER - GRATE INLET
FIRE HYDRANT	STORM SEWER - JUNCTION BOX
GAS METER	STORM SEWER - FLARED END SECTION
GAS VALVE	STORM SEWER - HEADWALL
CLEAN-OUT	STORM SEWER - SINGLE WING
GUARD POST (BOLLARD)	STORM SEWER - DOUBLE WING
SIGN POST	STORM SEWER - AREA INLET
BENCHMARK	GRADE BREAK LINE
STORM SEWER MANHOLE	HIGH POINT
SANITARY SEWER MANHOLE	LOW POINT
TELEPHONE MANHOLE	CUT LINE
ELECTRIC MANHOLE	FILL LINE
TELEPHONE BOX	SANITARY SEWER PIPE
ELECTRIC BOX	SANITARY SEWER MANHOLE
CABLE BOX	PROPOSED CURB
UTILITY POLE	PROPOSED CONCRETE
GUY WIRE	PROPOSED ASPHALT
LIGHT POLE	CONSTRUCTION - ENTRANCE/EXIT
POST OR POLE (TYPE AS NOTED)	CHECK DAM
MAILBOX	DIVERSION BERM
DECIDUOUS TREE	DOWNDRAIN STRUCTURE - TEMPORARY
EVERGREEN/CONIFEROUS TREE	ROCK DAM
BUSH	SEDIMENT BARRIER - SILT FENCE
PROPERTY LINE	SEDIMENT BARRIER - GRAVEL RING
SETBACK LINE	SEDIMENT BARRIER - BLOCK & GRAVEL
EASEMENT LINE	SEDIMENT BARRIER - BLOCK
CURB	TEMPORARY SEDIMENT BASIN
FENCE	SILT FENCE - TYPE A
OVERHEAD ELECTRIC	SILT FENCE - TYPE B
OVERHEAD TELEPHONE	SILT FENCE - TYPE C
OVERHEAD CABLE	STORM DRAIN OUTLET PROTECTION
UNDERGROUND TELEPHONE	SURFACE ROUGHENING
UNDERGROUND ELECTRIC	DISTURBED AREA STABILIZATION - TEMPORARY STABILIZATION
UNDERGROUND CABLE	DISTURBED AREA STABILIZATION - TEMPORARY GRASSING
WATER LINE	DISTURBED AREA STABILIZATION - PERMANENT GRASSING
SEWER LINE	MATTING/BLANKETS
GAS LINE	
STORM SEWER/CULVERT	
EDGE OF WOODS	
CONTOUR LINE	



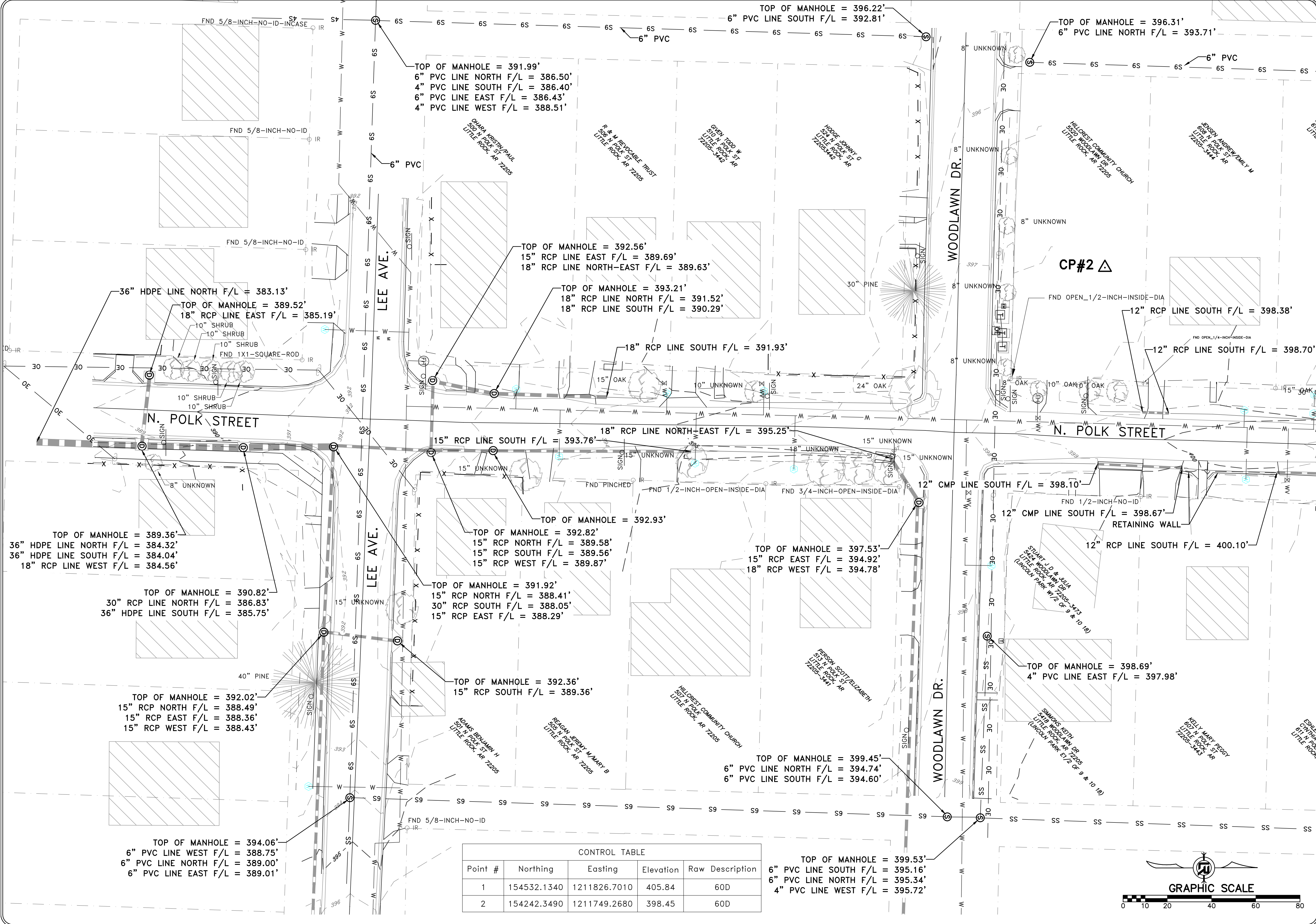
TYPICAL SECTION - N POLK ST

CITY OF LITTLE ROCK, ARKANSAS  
**3-18-ST-211 POLK STREET RECONSTRUCTION**  
 GENERAL NOTES, LEGEND, AND QUANTITIES

DEPARTMENT OF PUBLIC WORKS  
 CIVIL ENGINEERING  
 701 W. MARKHAM  
 LITTLE ROCK, ARKANSAS 72201


STATE OF ARKANSAS  
 LICENSED PROFESSIONAL ENGINEER  
 No. 20584  
 DARR INSTEAD, JR.  
 05-10-2017


DRAWN BY  
 WTG  
 DESIGNED  
 WTG  
 CHECKED  
 RBD  
 DATE  
 MAY, 2024  
 SCALE  
 NONE  
 PROJECT NO.  
 CLR # 3-18-ST-211  
 SHEET NO.  
**C2**



REVISIONS	DATE


**CITY OF LITTLE ROCK, ARKANSAS**  
**3-18-ST-211 POLK STREET RECONSTRUCTION**  
 EXISTING CONDITIONS

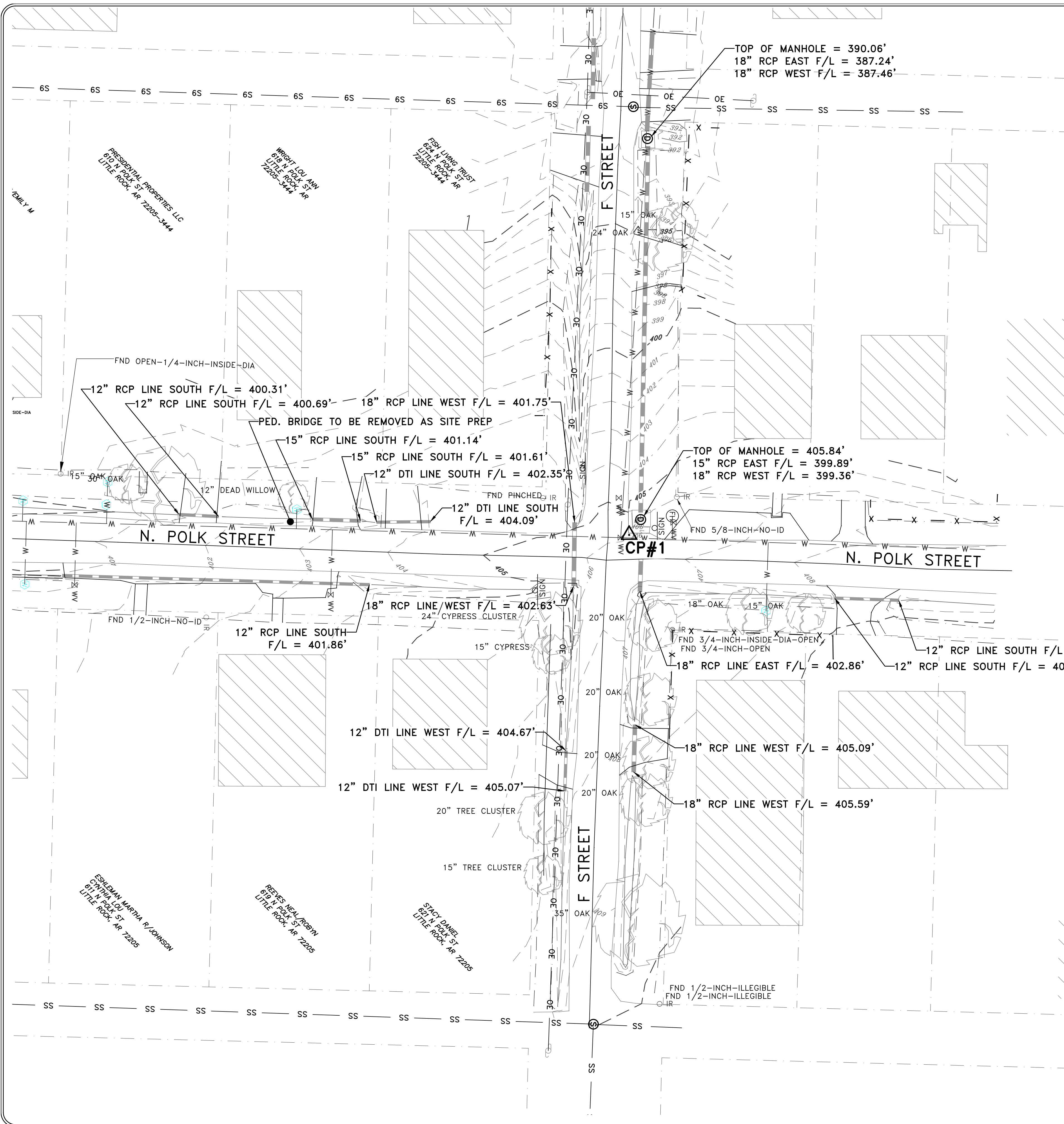
  
 DEPARTMENT OF PUBLIC WORKS  
 CIVIL ENGINEERING  
 701 W. MARKHAM  
 LITTLE ROCK, ARKANSAS 72201

  
 ROBERT D. DARR  
 LICENSED PROFESSIONAL ENGINEER  
 No. 20584  
 DARR INSTANT, JR.  
 05-10-2024

**DRAWN BY**  
 WTG  
**DESIGNED**  
 WTG  
**CHECKED**  
 RBD  
**DATE**  
 MAY, 2024  
**SCALE**  
 1" = 20'  
**PROJECT NO.**  
 CLR # 3-18-ST-211  
**SHEET NO.**  
 C3


CONTROL TABLE				
Point #	Northing	Easting	Elevation	Raw Description
1	154532.1340	1211826.7010	405.84	60D
2	154242.3490	1211749.2680	398.45	60D







REVISIONS	DATE

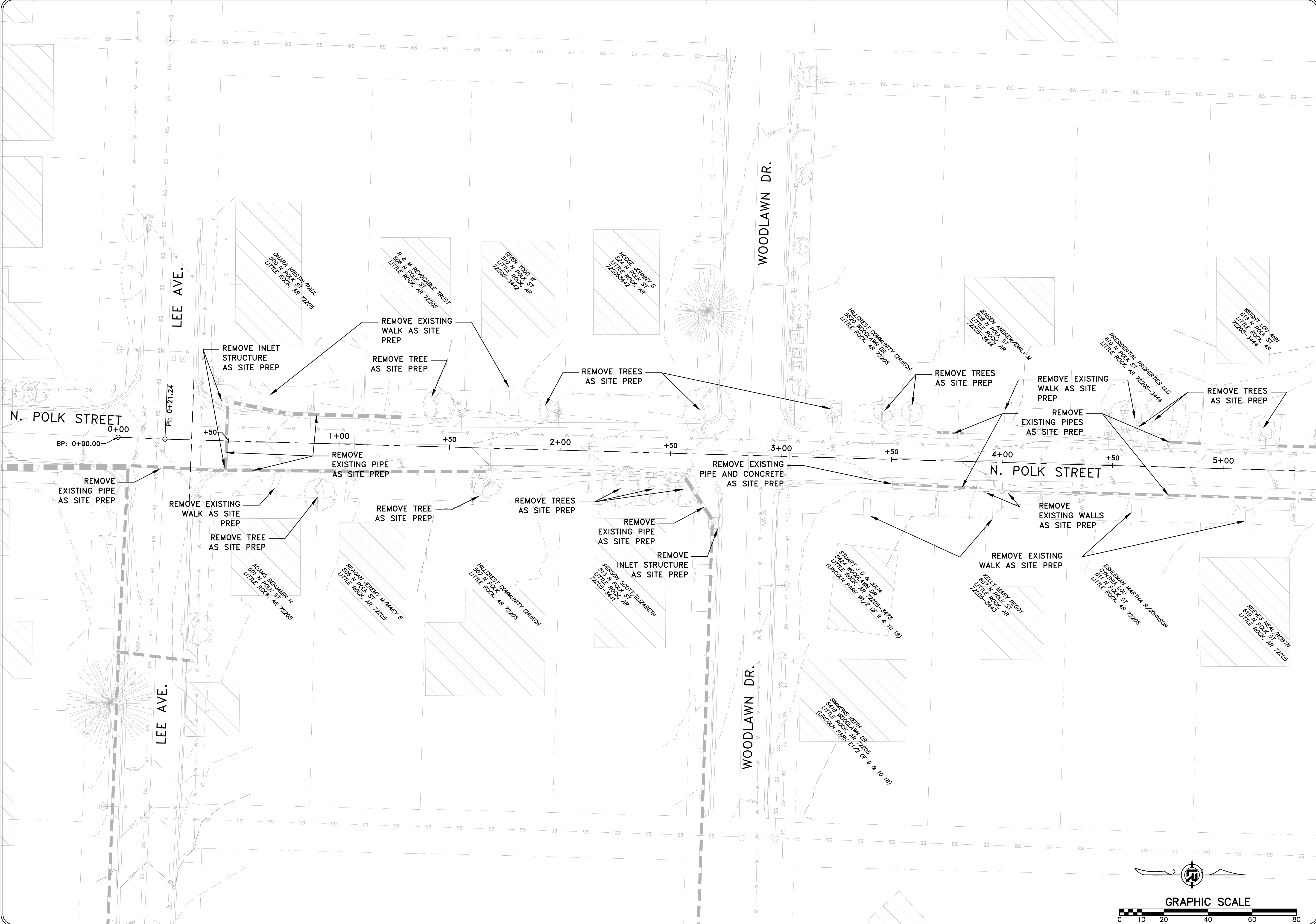
**CITY OF LITTLE ROCK, ARKANSAS**  
**3-18-ST-211 POLK STREET RECONSTRUCTION**  
 EXISTING CONDITIONS

  
 DEPARTMENT OF PUBLIC WORKS  
 CIVIL ENGINEERING  
 701 W. MARKHAM  
 LITTLE ROCK, ARKANSAS 72201




DRAWN BY  
**WTG**  
 DESIGNED  
**WTG**  
 CHECKED  
**RBD**  
 DATE  
**MAY, 2024**  
 SCALE  
**1" = 20'**  
 PROJECT NO.  
**CLR # 3-18-ST-211**  
 SHEET NO.  
**C4**






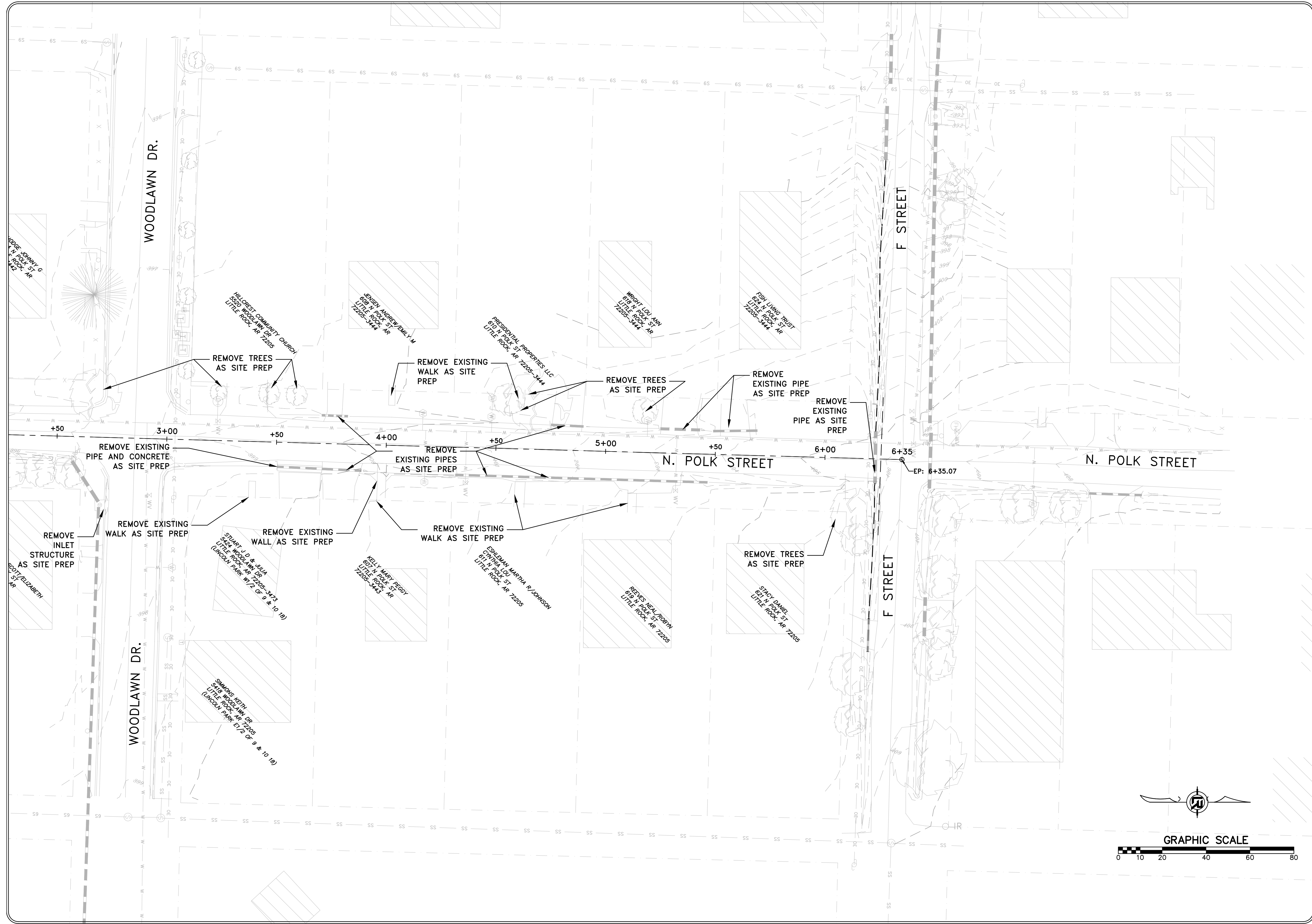
REVISIONS	DATE

**CITY OF LITTLE ROCK, ARKANSAS**  
**3-18-ST-211 POLK STREET RECONSTRUCTION**  
 SITE PREP CONDITIONS

  
 DEPARTMENT OF PUBLIC WORKS  
 CIVIL ENGINEERING  
 701 W. MARKHAM  
 LITTLE ROCK, ARKANSAS 72201




DRAWN BY  
 TBK  
 DESIGNED  
 TBK  
 CHECKED  
 RBD  
 DATE  
 MAY, 2024  
 SCALE  
 1" = 20'  
 PROJECT NO.  
 CLR # 3-18-ST-211  
C5



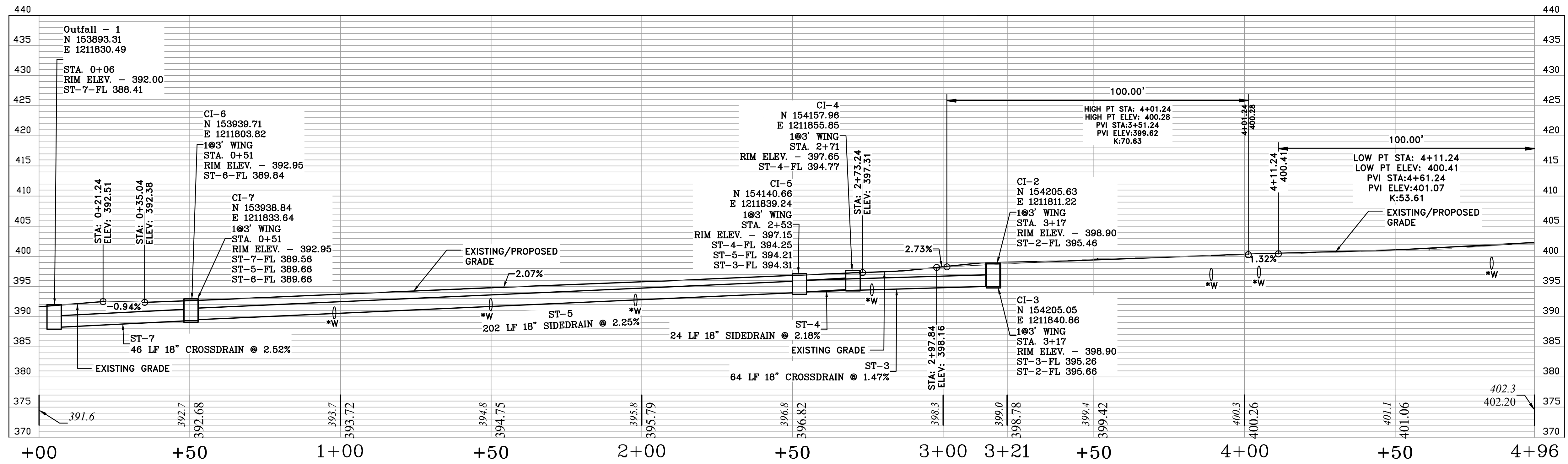
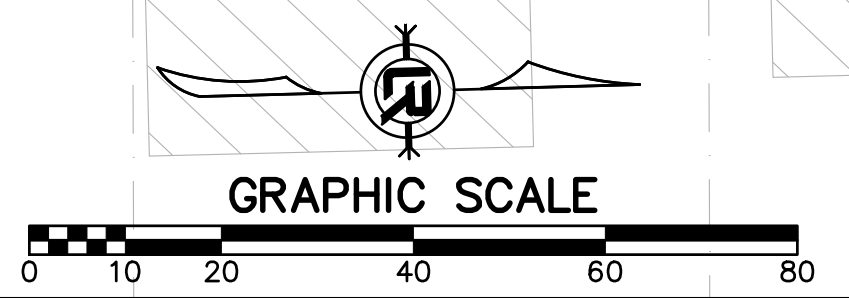
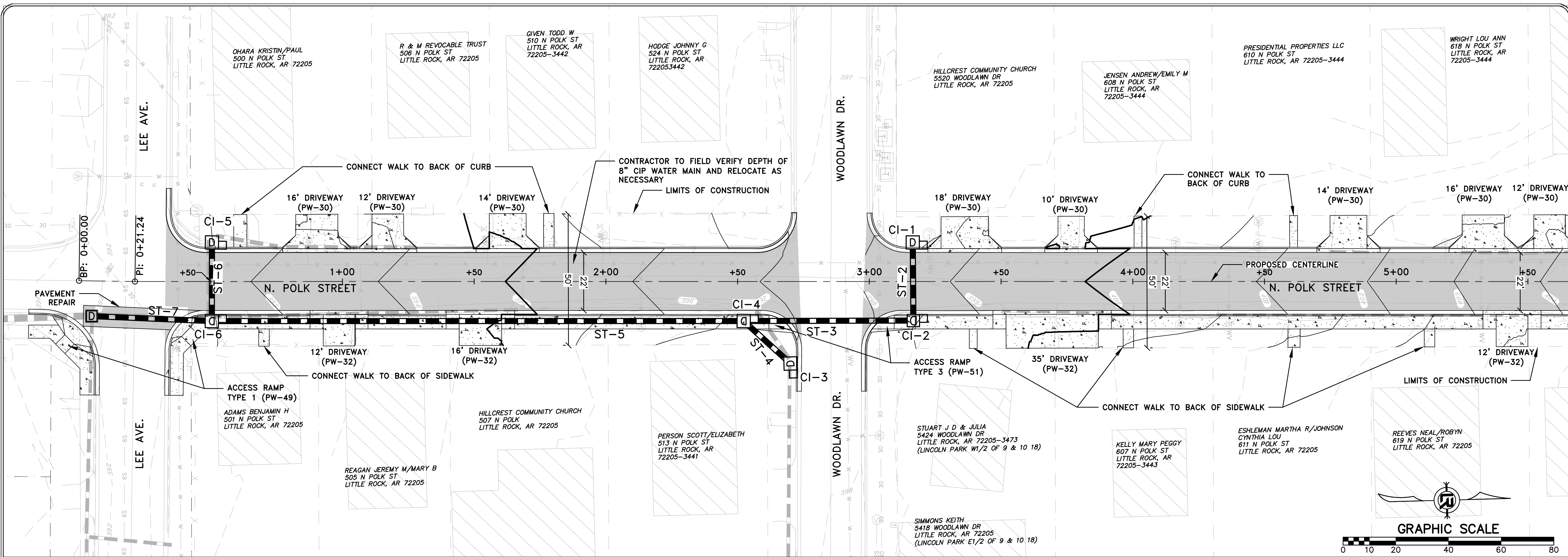
REVISIONS	DATE

**CITY OF LITTLE ROCK, ARKANSAS**  
**3-18-ST-211 POLK STREET RECONSTRUCTION**  
**SITE PREP CONDITIONS**

  
 DEPARTMENT OF PUBLIC WORKS  
 CIVIL ENGINEERING  
 701 W. MARKHAM  
 LITTLE ROCK, ARKANSAS 72201




**DRAWN BY**  
 TBK  
**DESIGNED**  
 TBK  
**CHECKED**  
 RBD  
**DATE**  
 MAY, 2024  
**SCALE**  
 1" = 20'  
**PROJECT NO.**  
 CLR # 3-18-ST-211  
**C6**



**NOTES**  
 \*W: WATERLINE (ASSUMED DEPTH)  
 CONTRACTOR TO VERIFY DEPTH PRIOR  
 TO INSTALLATION OF STORM SEWER

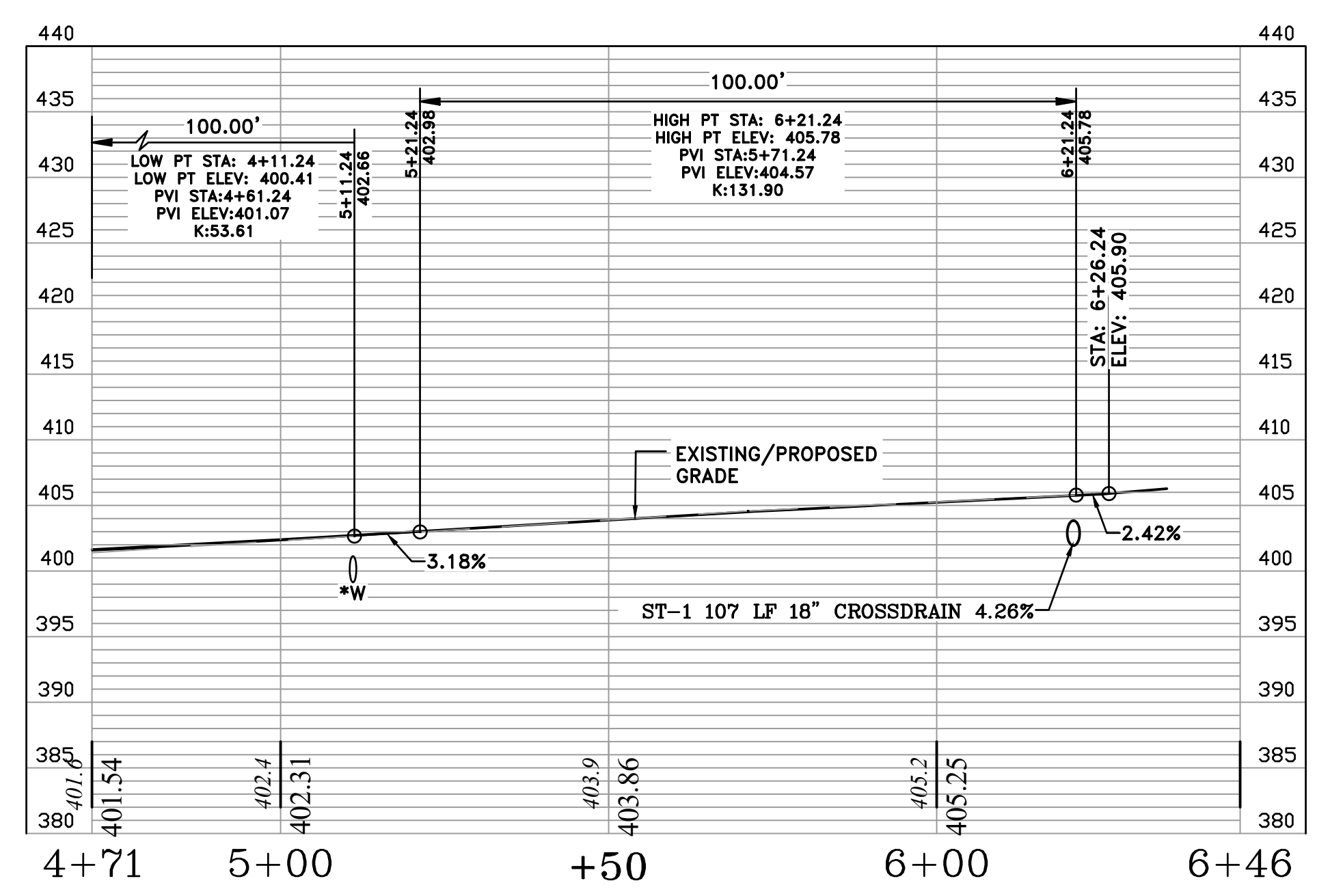
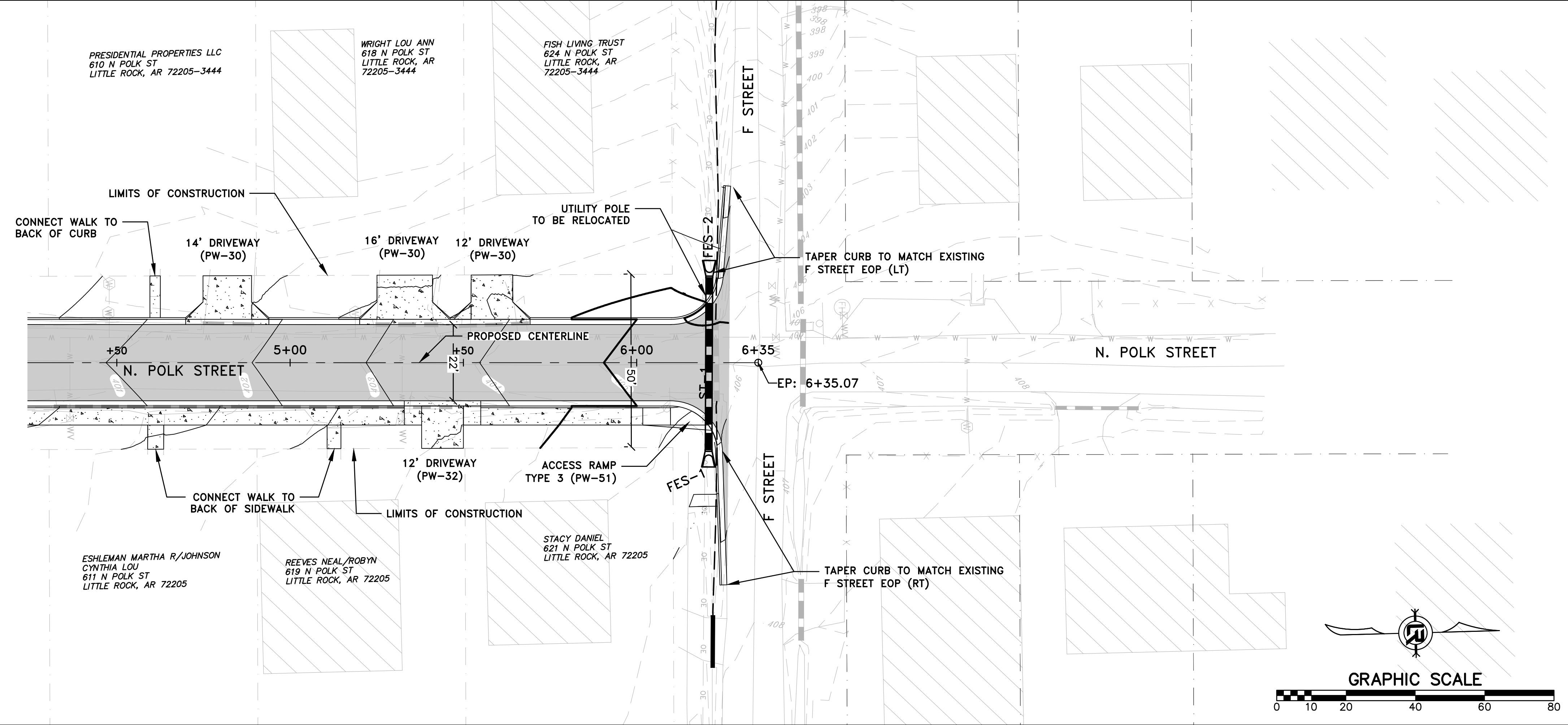
REVISIONS	DATE

**CITY OF LITTLE ROCK, ARKANSAS**  
**3-18-ST-211 POLK STREET RECONSTRUCTION**  
 ROADWAY PLAN AND PROFILE

  
 DEPARTMENT OF PUBLIC WORKS  
 CIVIL ENGINEERING  
 701 W. MARKHAM  
 LITTLE ROCK, ARKANSAS 72201


  
 LICENSED PROFESSIONAL ENGINEER  
 No. 20584  
 DARR INETIAN, JR.  
 05-16-2024


**DRAWN BY**  
CEW  
**DESIGNED**  
CEW  
**CHECKED**  
RBD  
**DATE**  
MAY, 2024  
**SCALE**  
1"=20'  
**PROJECT NO.**  
CLR #3-18-ST-211  
**SHEET NO.**  
C7



REVISIONS	DATE

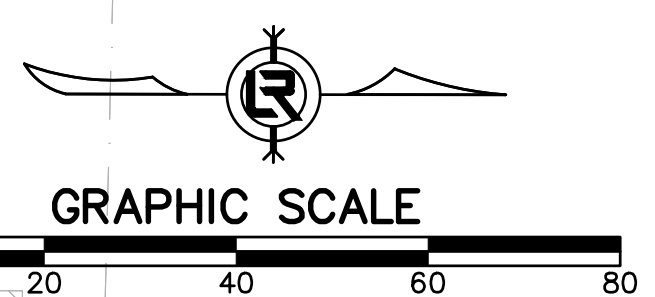
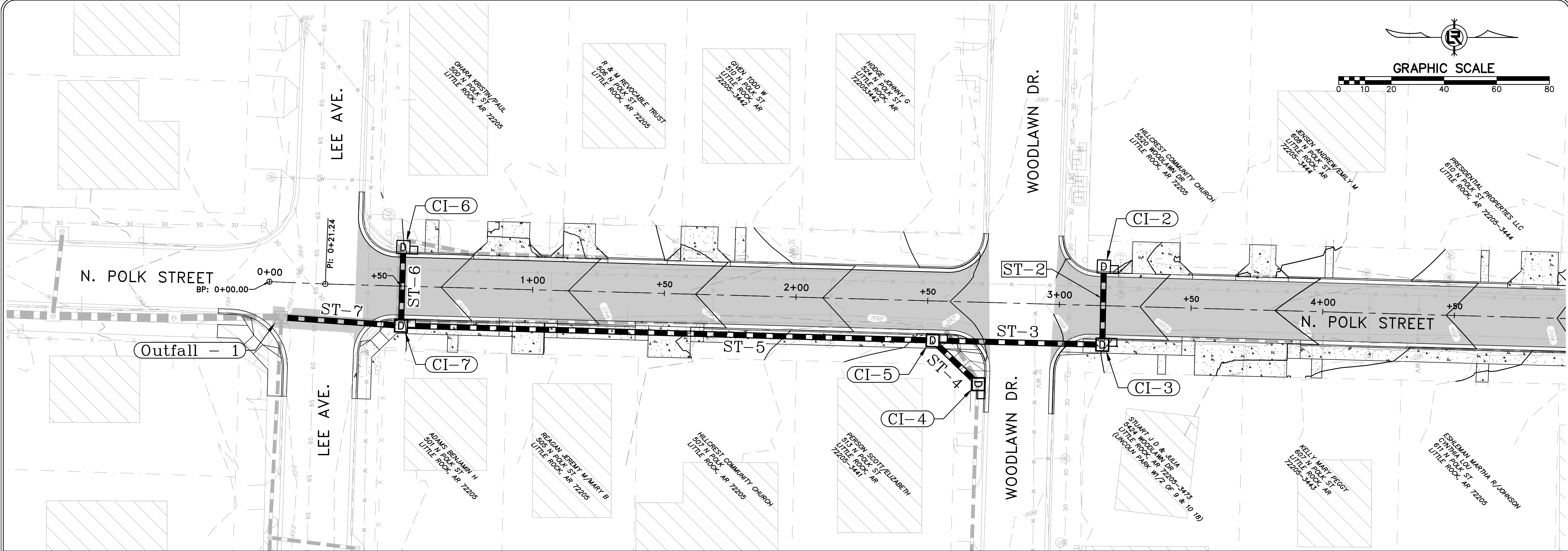
**CITY OF LITTLE ROCK, ARKANSAS**  
**3-18-ST-211 POLK STREET RECONSTRUCTION**  
 ROADWAY PLAN AND PROFILE

  
 DEPARTMENT OF PUBLIC WORKS  
 CIVIL ENGINEERING  
 701 W. MARKHAM  
 LITTLE ROCK, ARKANSAS 72201



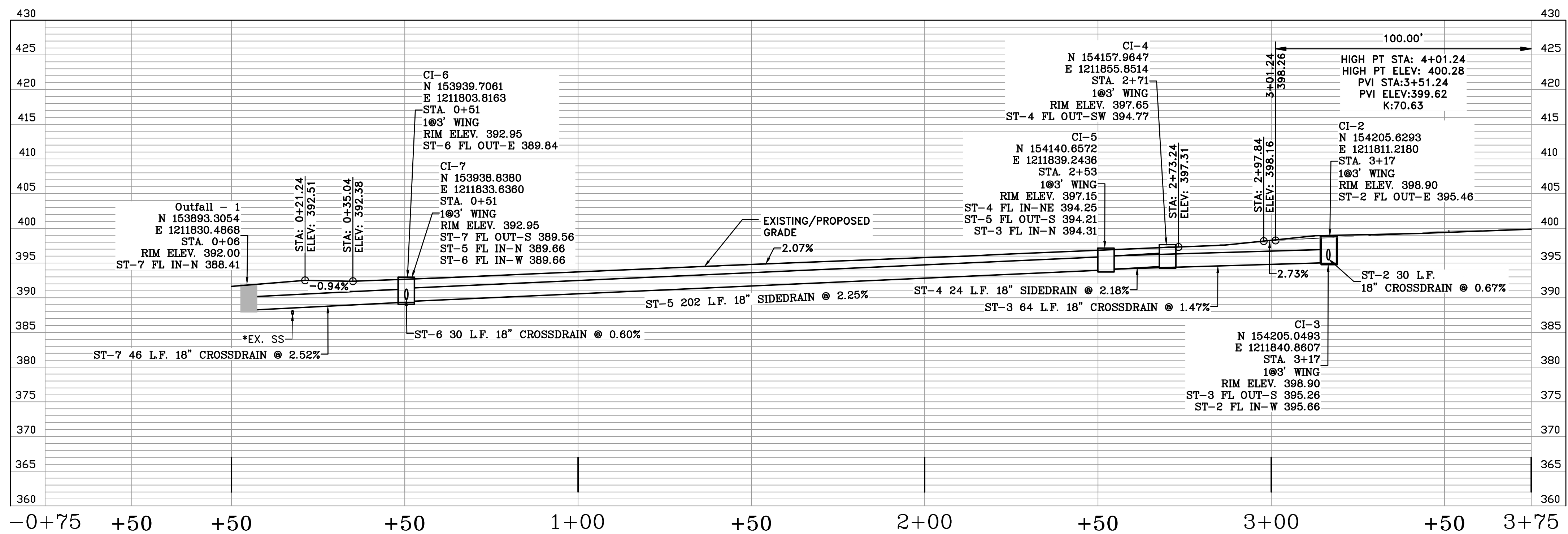
**DRAWN BY**  
 CEW  
**DESIGNED**  
 CEW  
**CHECKED**  
 RBD  
**DATE**  
 MAY, 2024  
**SCALE**  
 1"=20'  
**PROJECT NO.**  
 CLR #3-18-ST-211  
**SHEET NO.**  
 C8





REVISIONS	DATE

CITY OF LITTLE ROCK, ARKANSAS  
3-18-ST-211 POLK STREET RECONSTRUCTION  
DRAINAGE PLAN AND PROFILE

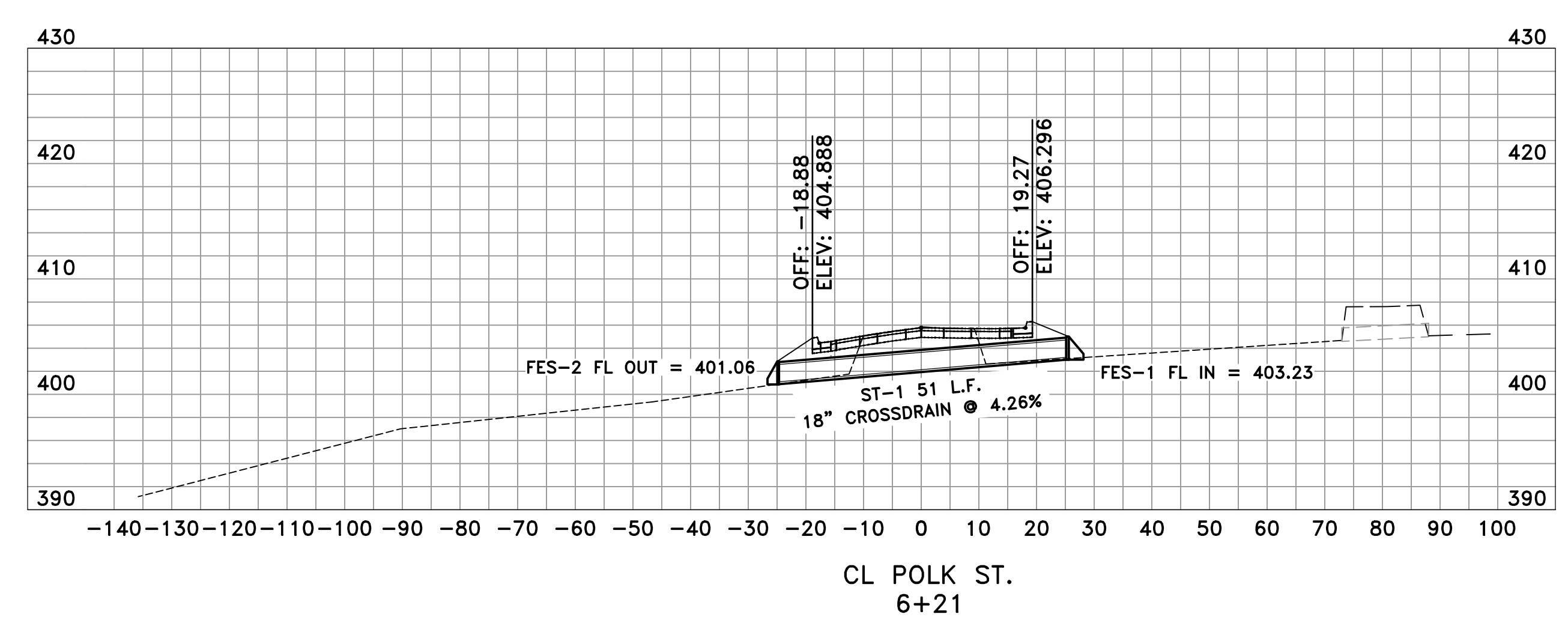
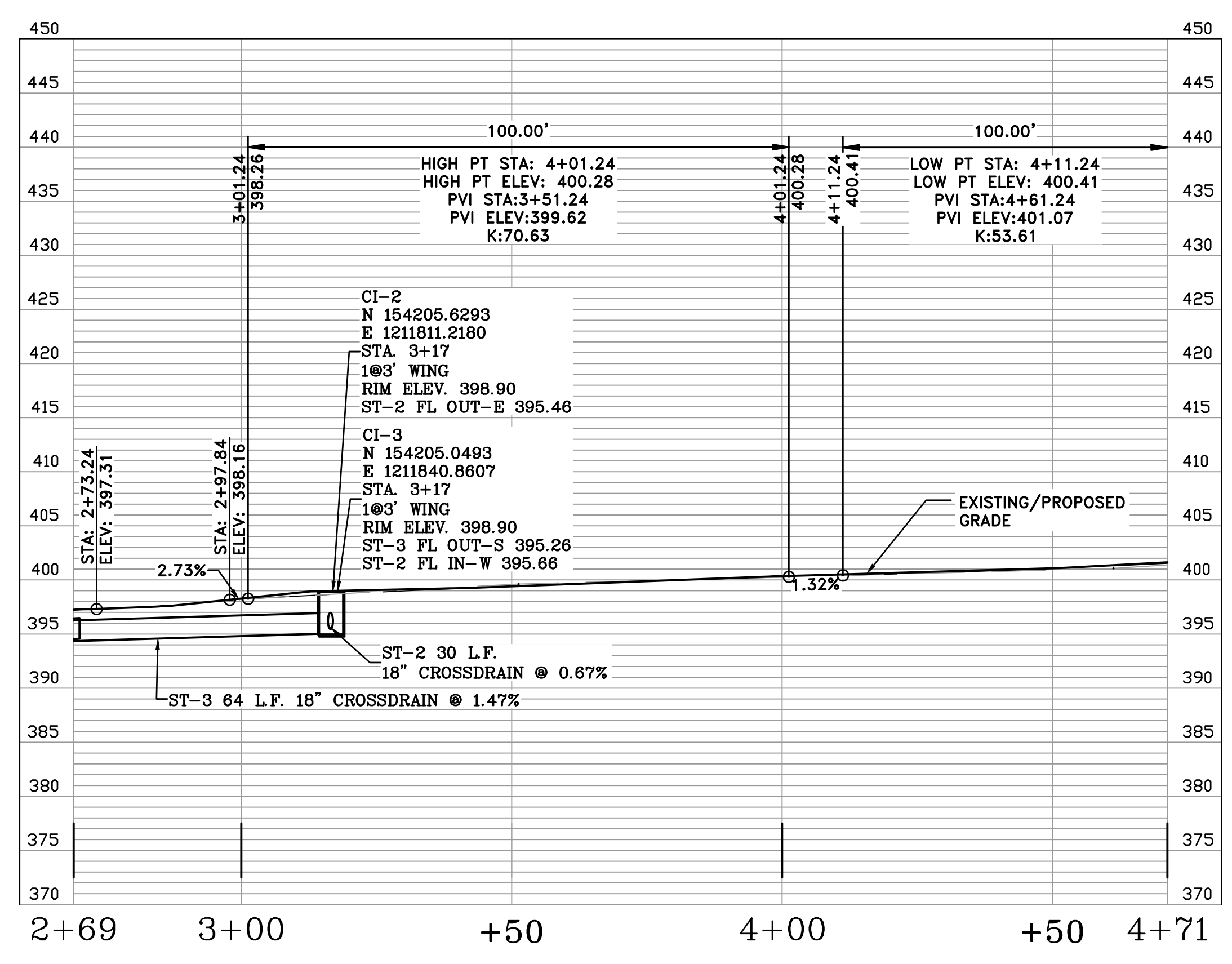
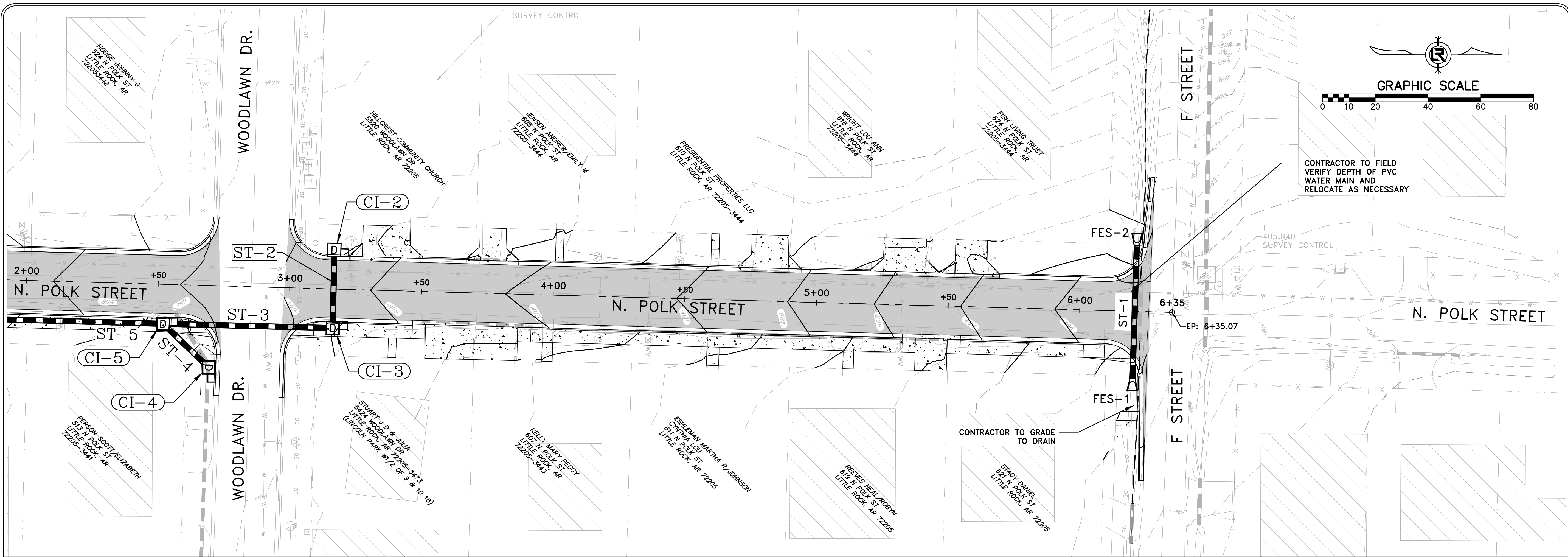


NOTES  
\*EX. SS: EX. SEWERMAIN (CONTRACTOR SHALL VERIFY EX. SEWERMAIN AND PROPOSED STORM SEWER FOR CONFLICTS PRIOR TO INSTALLATION.)

DEPARTMENT OF PUBLIC WORKS  
CIVIL ENGINEERING  
701 W. MARKHAM  
LITTLE ROCK, ARKANSAS 72201

STATE OF ARKANSAS  
DARR INSTANTON, JR.  
LICENSED PROFESSIONAL ENGINEER  
No. 20584  
05-10-2004

DRAWN BY  
ASC  
DESIGNED  
ASC  
CHECKED  
RBD  
DATE  
MAY, 2024  
SCALE  
1"=20'  
PROJECT NO.  
CLR #3-18-ST-211  
SHEET NO.  
C9



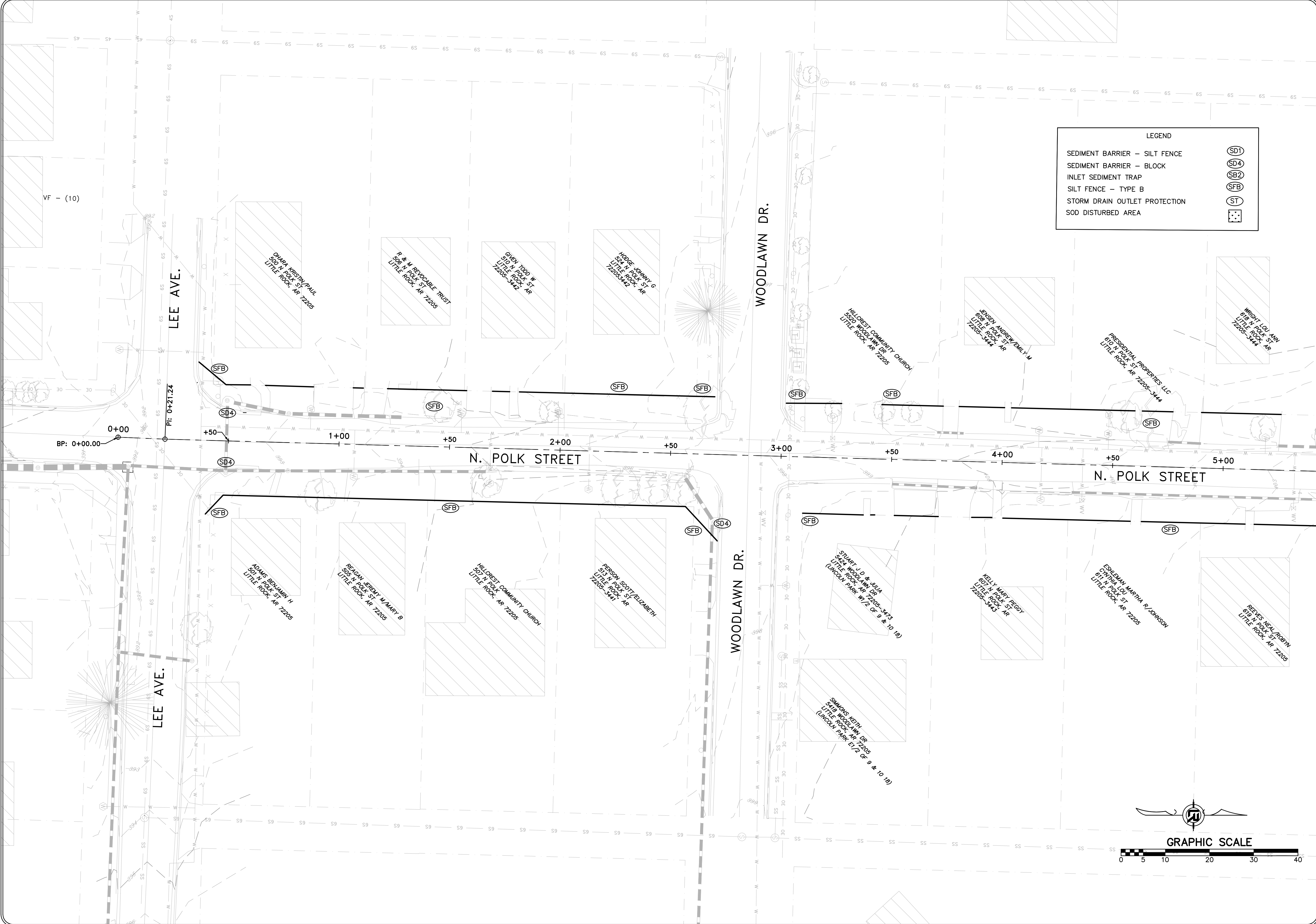
REVISIONS	DATE

CITY OF LITTLE ROCK, ARKANSAS  
**3-18-ST-211 POLK STREET RECONSTRUCTION**  
 DRAINAGE PLAN AND PROFILE

DEPARTMENT OF PUBLIC WORKS  
 CIVIL ENGINEERING  
 701 W. MARKHAM  
 LITTLE ROCK, ARKANSAS 72201



DRAWN BY  
 ASC  
 DESIGNED  
 ASC  
 CHECKED  
 RBD  
 DATE  
 MAY, 2024  
 SCALE  
 1"=20'  
 PROJECT NO.  
 CLR #3-18-ST-211  
 SHEET NO.  
**C10**



LEGEND	
SEDIMENT BARRIER - SILT FENCE	(SD1)
SEDIMENT BARRIER - BLOCK	(SD4)
INLET SEDIMENT TRAP	(SB2)
SILT FENCE - TYPE B	(SFB)
STORM DRAIN OUTLET PROTECTION	(ST)
SOD DISTURBED AREA	[Symbol]



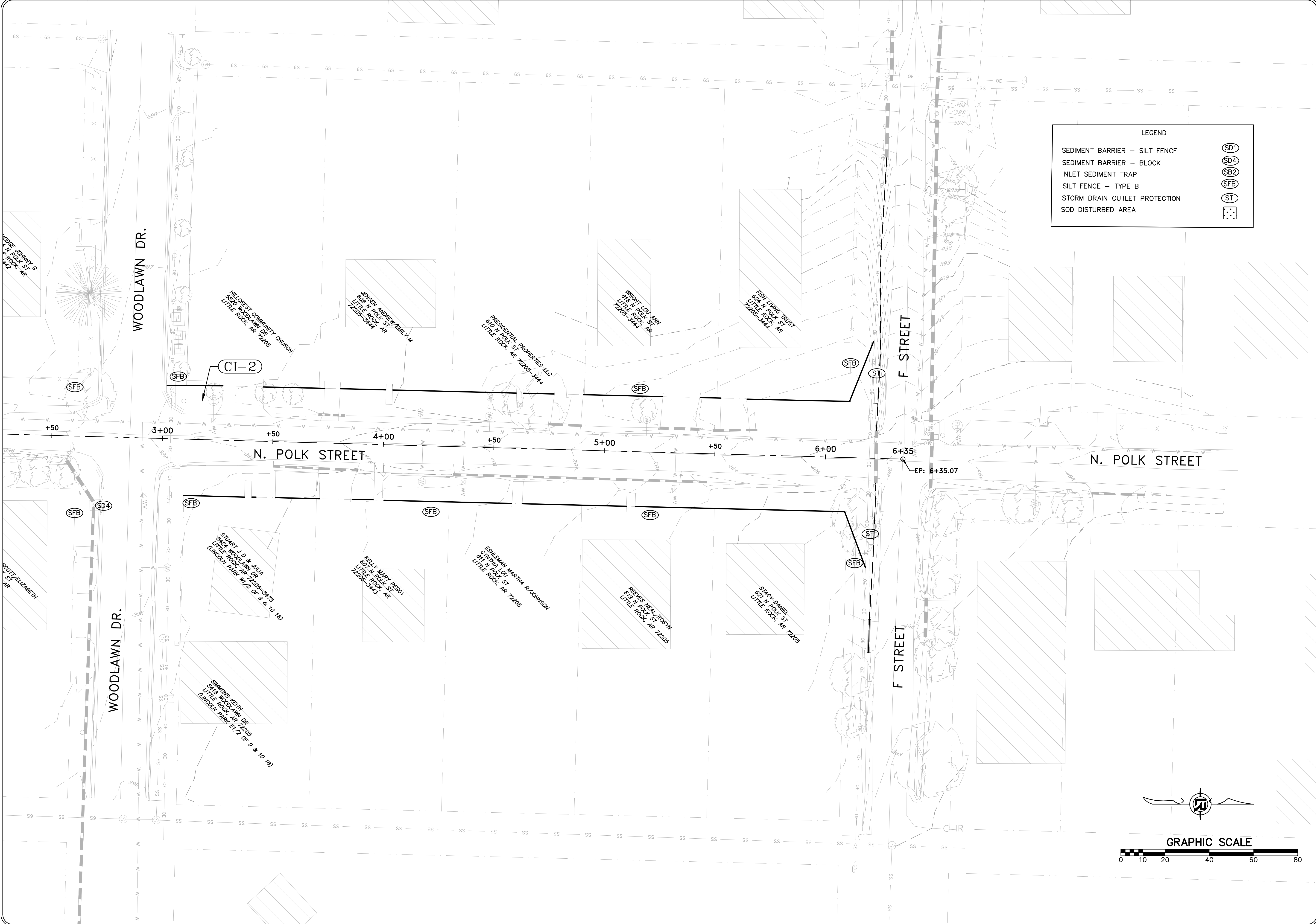
REVISIONS	DATE

**CITY OF LITTLE ROCK, ARKANSAS**  
**3-18-ST-211 POLK STREET RECONSTRUCTION**  
**EROSION CONTROL - STAGE 1**

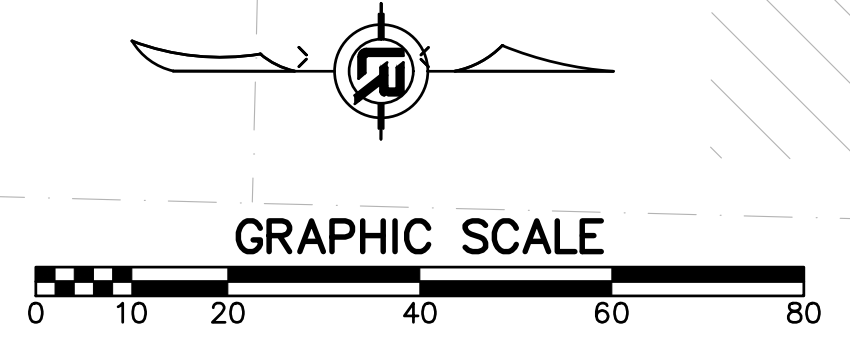
**DEPARTMENT OF PUBLIC WORKS**  
**CIVIL ENGINEERING**  
**701 W. MARKHAM**  
**LITTLE ROCK, ARKANSAS 72201**



**DRAWN BY**  
TBK  
**DESIGNED**  
TBK  
**CHECKED**  
RBD  
**DATE**  
MAY, 2024  
**SCALE**  
1" = 20'  
**PROJECT NO.**  
CLR #3-18-ST-211  
**SHEET NO.**  
C11





LEGEND	
SEDIMENT BARRIER - SILT FENCE	(SD1)
SEDIMENT BARRIER - BLOCK	(SD4)
INLET SEDIMENT TRAP	(SB2)
SILT FENCE - TYPE B	(SFB)
STORM DRAIN OUTLET PROTECTION	(ST)
SOD DISTURBED AREA	(Hatched Box)



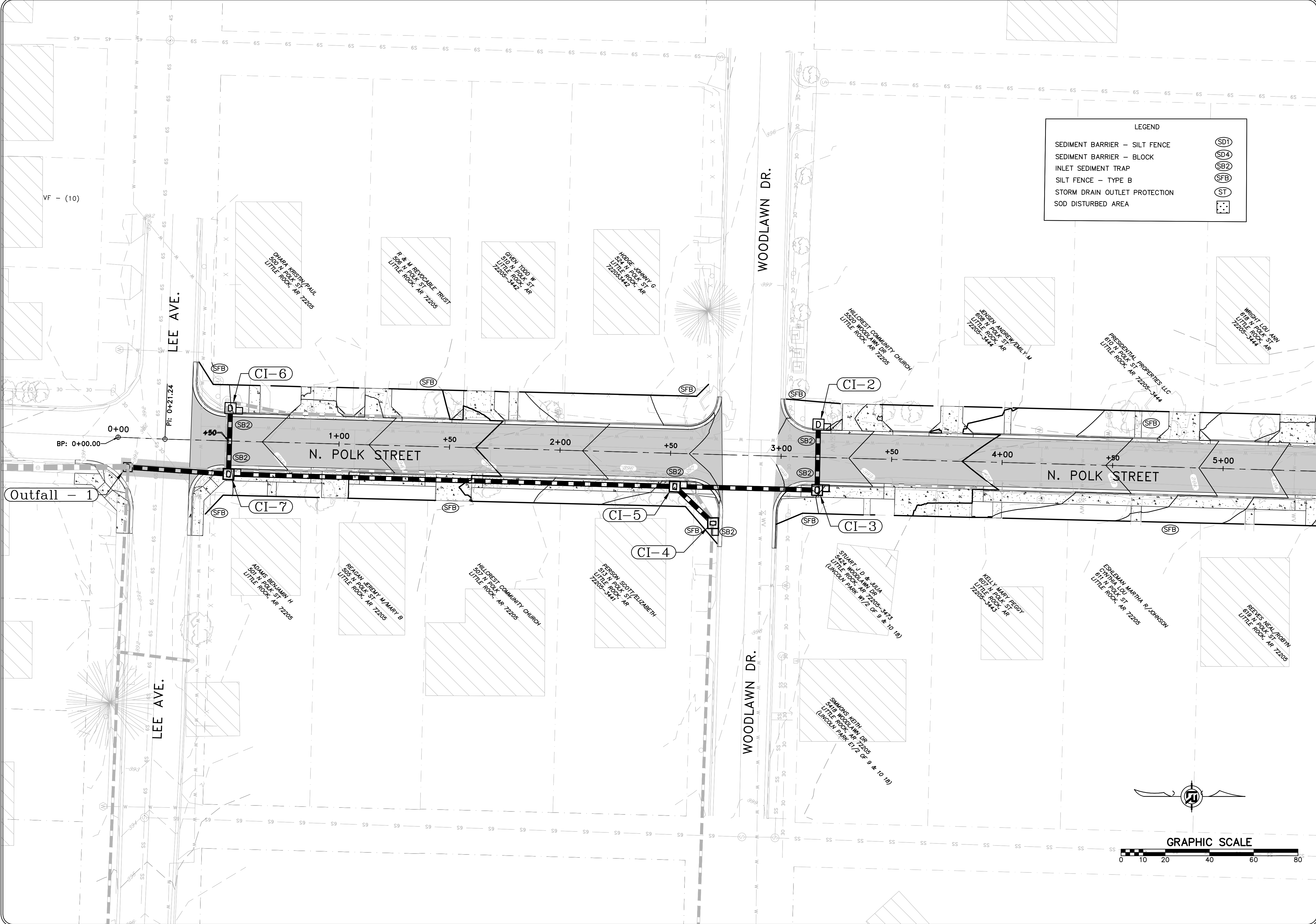
REVISIONS	DATE

**CITY OF LITTLE ROCK, ARKANSAS**  
**3-18-ST-211 POLK STREET RECONSTRUCTION**  
**EROSION CONTROL - STAGE 1**

  
 DEPARTMENT OF PUBLIC WORKS  
 CIVIL ENGINEERING  
 701 W. MARKHAM  
 LITTLE ROCK, ARKANSAS 72201




<b>DRAWN BY</b> TBK
<b>DESIGNED</b> TBK
<b>CHECKED</b> RBD
<b>DATE</b> MAY, 2024
<b>SCALE</b> 1" = 20'
<b>PROJECT NO.</b> CLR #3-18-ST-211
<b>SHEET NO.</b> C12




LEGEND	
SEDIMENT BARRIER - SILT FENCE	(SFB)
SEDIMENT BARRIER - BLOCK	(SB2)
INLET SEDIMENT TRAP	(CI)
SILT FENCE - TYPE B	(SFB)
STORM DRAIN OUTLET PROTECTION	(ST)
SOD DISTURBED AREA	(D)

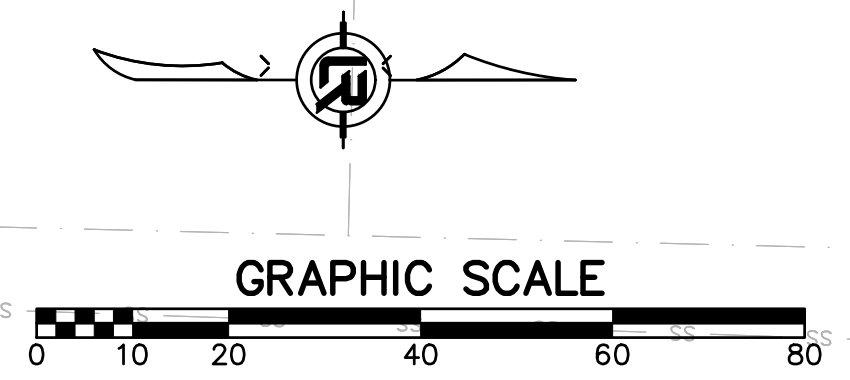
REVISIONS	DATE

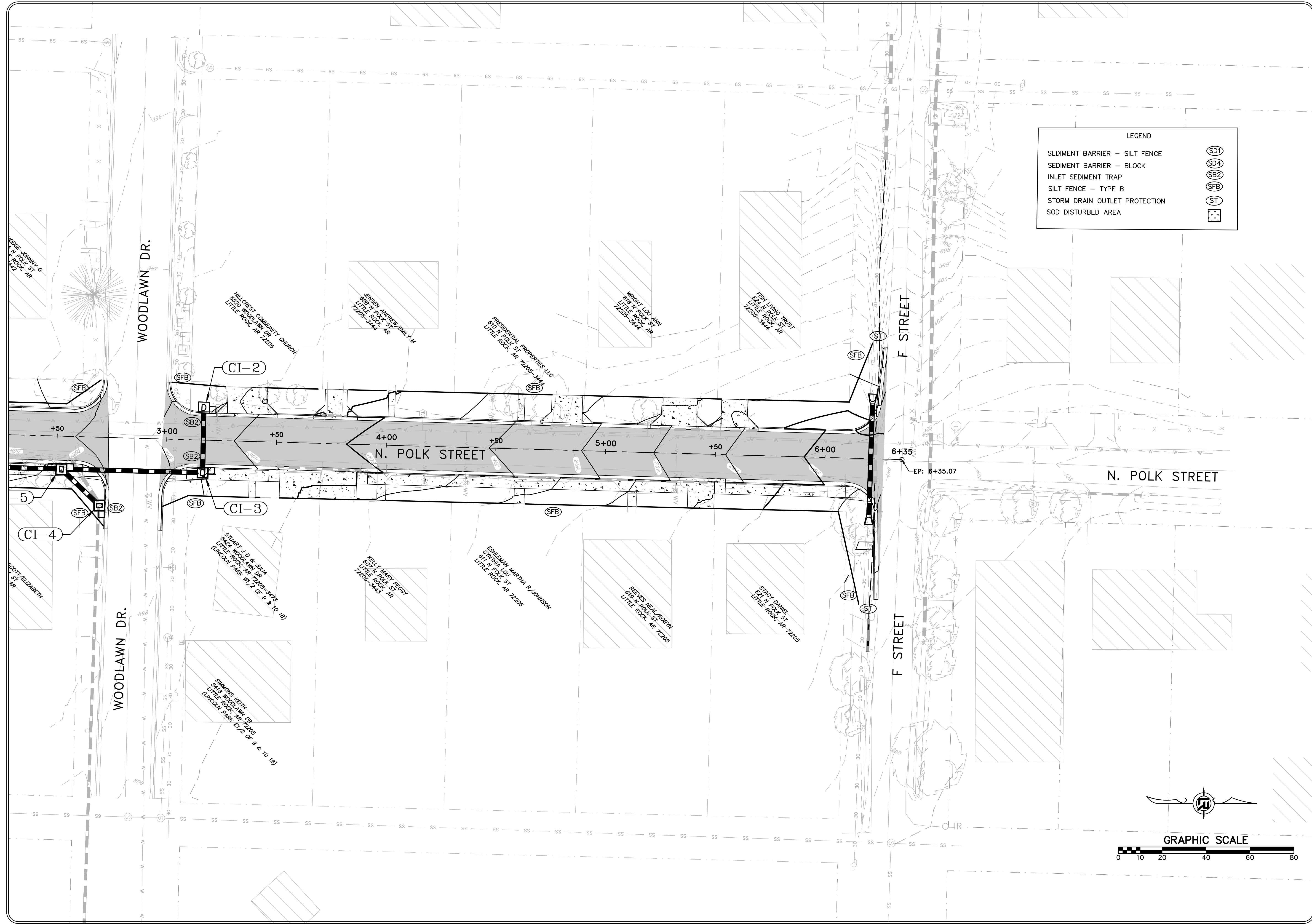
**CITY OF LITTLE ROCK, ARKANSAS**  
**3-18-ST-211 POLK STREET RECONSTRUCTION**  
**EROSION CONTROL - STAGE 2**

  
 DEPARTMENT OF PUBLIC WORKS  
 CIVIL ENGINEERING  
 701 W. MARKHAM  
 LITTLE ROCK, ARKANSAS 72201

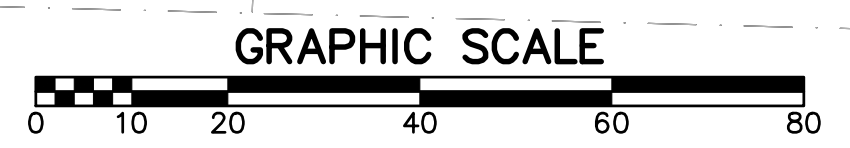
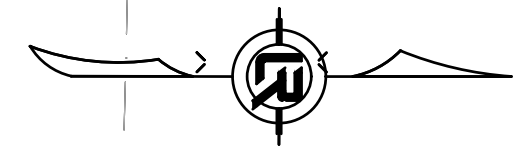


**DRAWN BY**  
 TBK  
**DESIGNED**  
 TBK  
**CHECKED**  
 RBD  
**DATE**  
 MAY, 2024  
**SCALE**  
 1" = 20'  
**PROJECT NO.**  
 CLR #??  
**SHEET NO.**  
**C13**







LEGEND	
SEDIMENT BARRIER - SILT FENCE	(SB1)
SEDIMENT BARRIER - BLOCK	(SB4)
INLET SEDIMENT TRAP	(SB2)
SILT FENCE - TYPE B	(SFB)
STORM DRAIN OUTLET PROTECTION	(ST)
SOD DISTURBED AREA	(S)



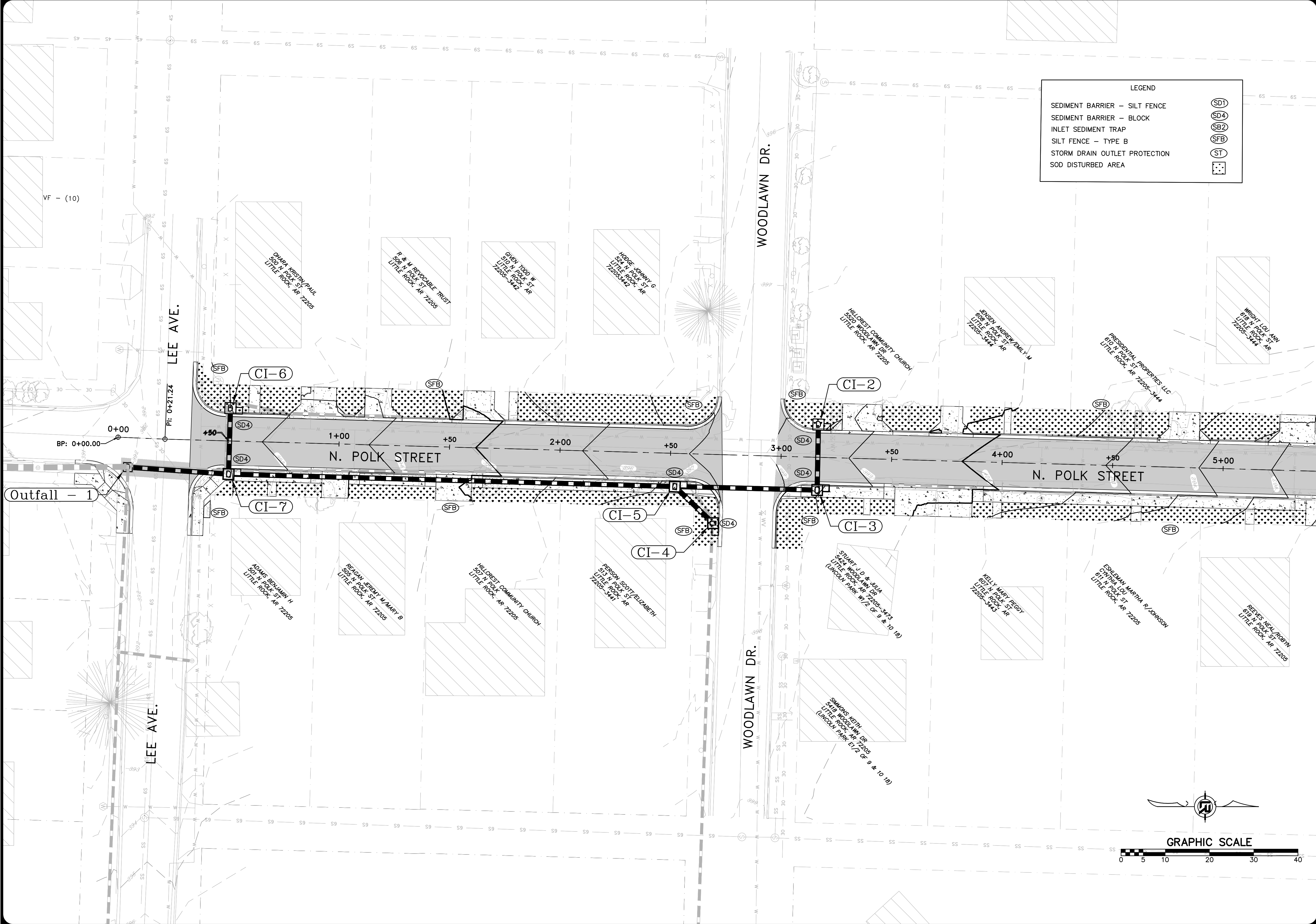
REVISIONS	DATE

**CITY OF LITTLE ROCK, ARKANSAS**  
**3-18-ST-211 POLK STREET RECONSTRUCTION**  
**EROSION CONTROL - STAGE 2**

  
**DEPARTMENT OF PUBLIC WORKS**  
**CIVIL ENGINEERING**  
 701 W. MARKHAM  
 LITTLE ROCK, ARKANSAS 72201




**DRAWN BY**  
 TBK  
**DESIGNED**  
 TBK  
**CHECKED**  
 RBD  
**DATE**  
 MAY, 2024  
**SCALE**  
 1" = 20'  
**PROJECT NO.**  
 CLR #3-18-ST-211  
**SHEET NO.**  
C14



REVISIONS	DATE

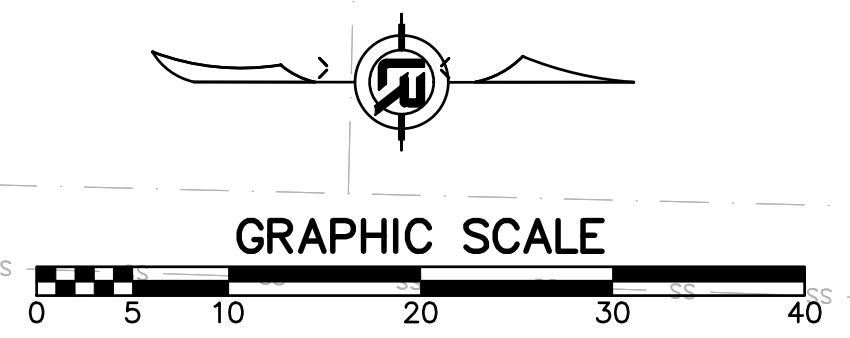
**CITY OF LITTLE ROCK, ARKANSAS**  
**3-18-ST-211 POLK STREET RECONSTRUCTION**  
**EROSION CONTROL - STAGE 3**

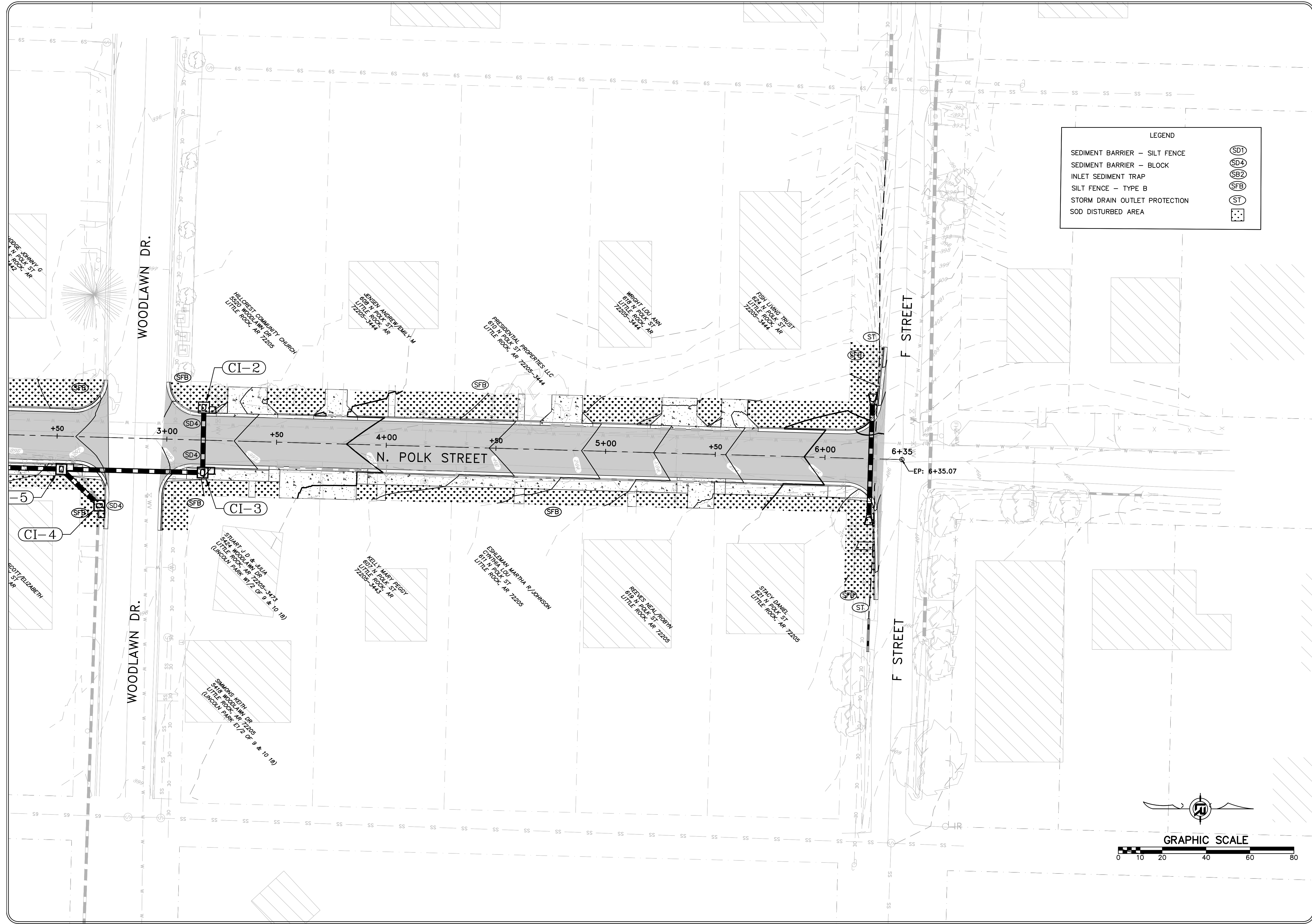
  
**DEPARTMENT OF PUBLIC WORKS**  
**CIVIL ENGINEERING**  
 701 W. MARKHAM  
 LITTLE ROCK, ARKANSAS 72201



**DRAWN BY**  
 TBK  
**DESIGNED**  
 TBK  
**CHECKED**  
 RBD  
**DATE**  
 MAY, 2024  
**SCALE**  
 1" = 20'  
**PROJECT NO.**  
 CLR #3-18-ST-211  
**SHEET NO.**  
**C15**


LEGEND	
SEDIMENT BARRIER - SILT FENCE	(SFB)
SEDIMENT BARRIER - BLOCK	(SD4)
INLET SEDIMENT TRAP	(CI)
SILT FENCE - TYPE B	(SFB)
STORM DRAIN OUTLET PROTECTION	(SD)
SOD DISTURBED AREA	(SOD)






REVISIONS	DATE

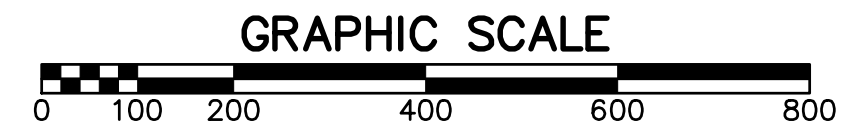

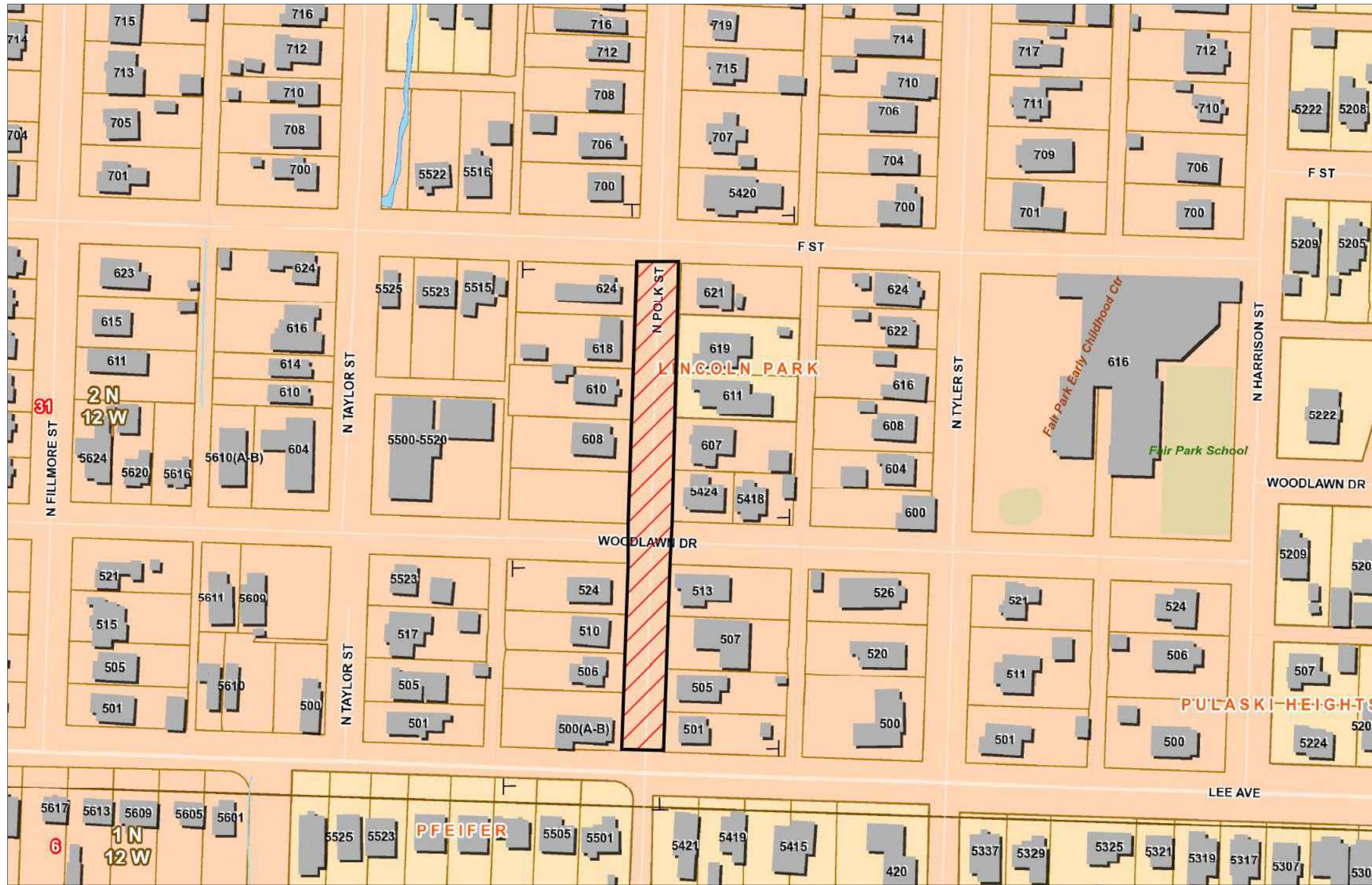
**CITY OF LITTLE ROCK, ARKANSAS**  
**3-18-ST-211 POLK STREET RECONSTRUCTION**  
**EROSION CONTROL - STAGE 3**

  
 DEPARTMENT OF PUBLIC WORKS  
 CIVIL ENGINEERING  
 701 W. MARKHAM  
 LITTLE ROCK, ARKANSAS 72201

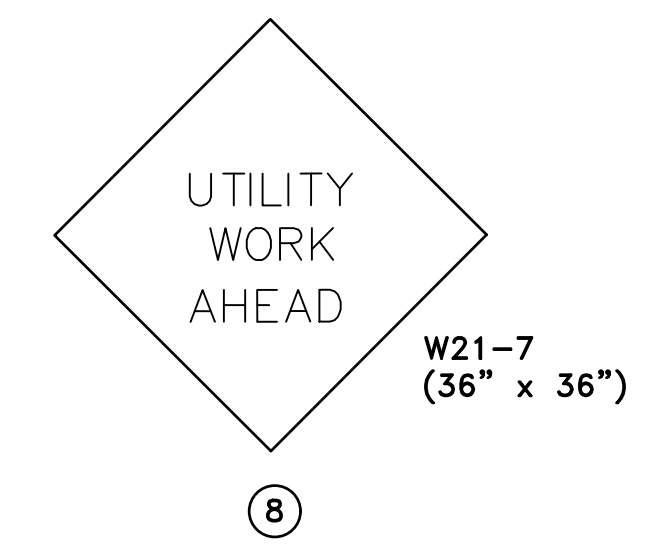


<b>DRAWN BY</b> TBK
<b>DESIGNED</b> TBK
<b>CHECKED</b> RBD
<b>DATE</b> MAY, 2024
<b>SCALE</b> 1" = 20'
<b>PROJECT NO.</b> CLR #3-18-ST-211
<b>SHEET NO.</b> <b>C16</b>






- MAINTENANCE OF TRAFFIC NOTES:
- WITHIN CONSTRUCTION LIMITS CONTRACTOR SHALL:
    - \* IN GENERAL, INSTALL ALL DRAINAGE FOR BOTH SIDES OF POLK ST, MAINTAINING LOCAL TRAFFIC ON ONE HALF OF POLK ST. AT ALL TIMES.
    - \* MAINTAIN CONTINUOUS VEHICULAR ACCESS TO ALL RESIDENCES.
    - \* PROVIDE, INSTALL, AND MAINTAIN (INCLUDING RELOCATION AS NEEDED) ALL TRAFFIC CONTROL DEVICES.
    - \* PROVIDE CHANNELING DEVICES (DRUMS OR CONES) THROUGHOUT PROJECT TO SEPARATE OPEN TRAFFIC LANES/PATHS FROM CONSTRUCTION AREAS.



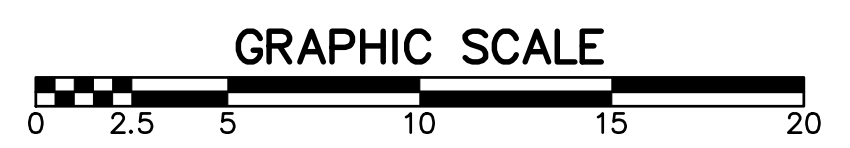
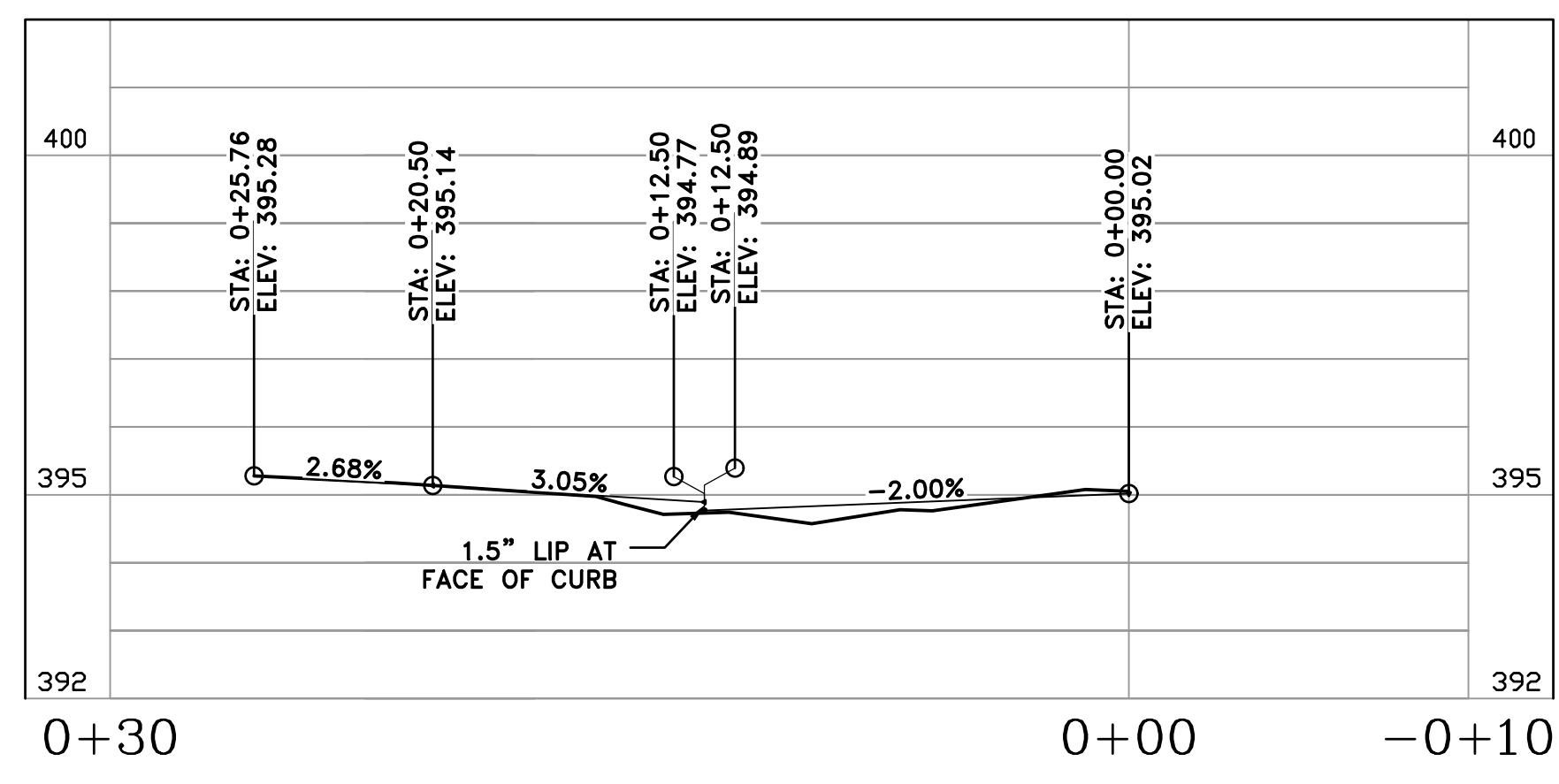
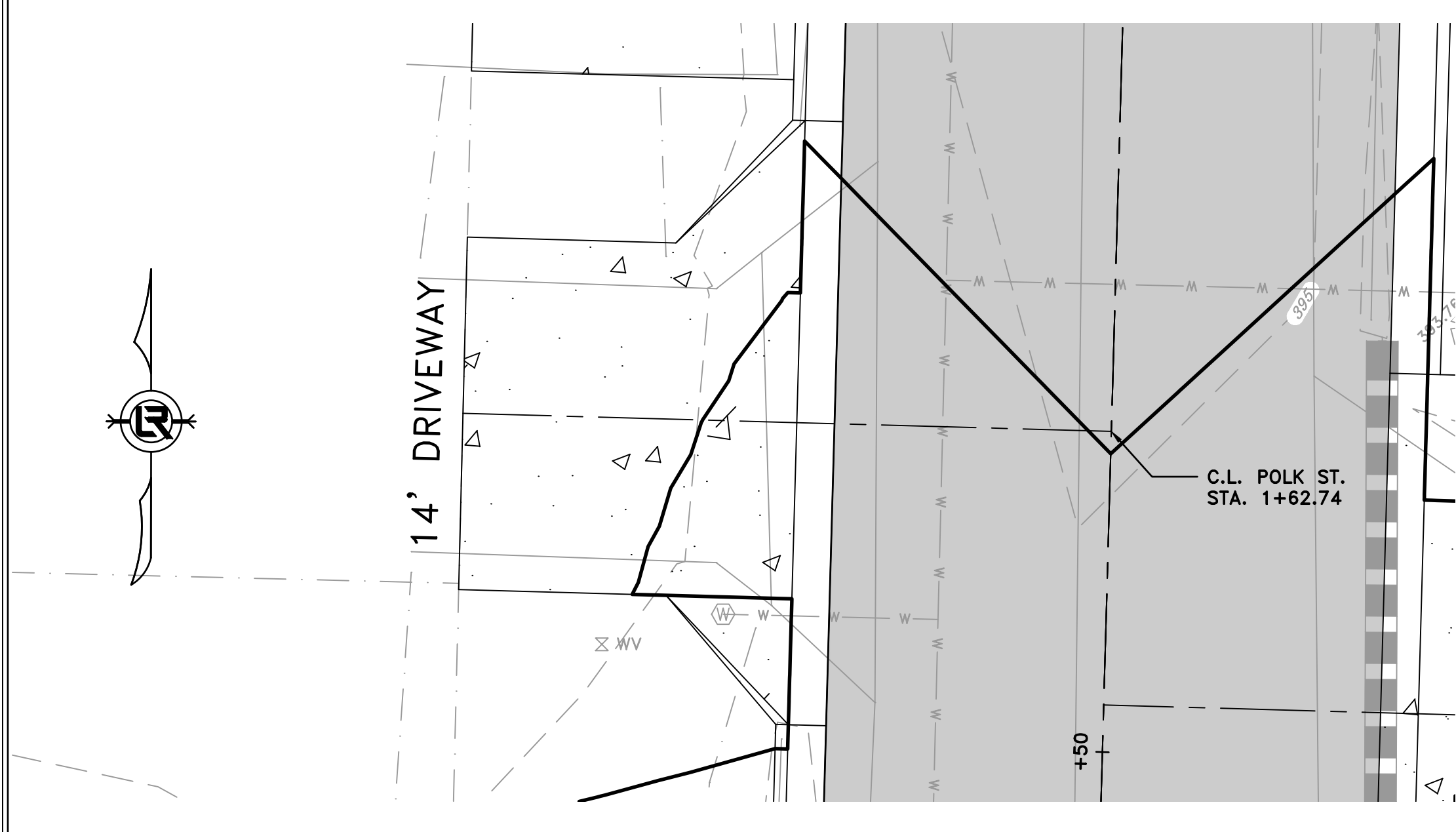
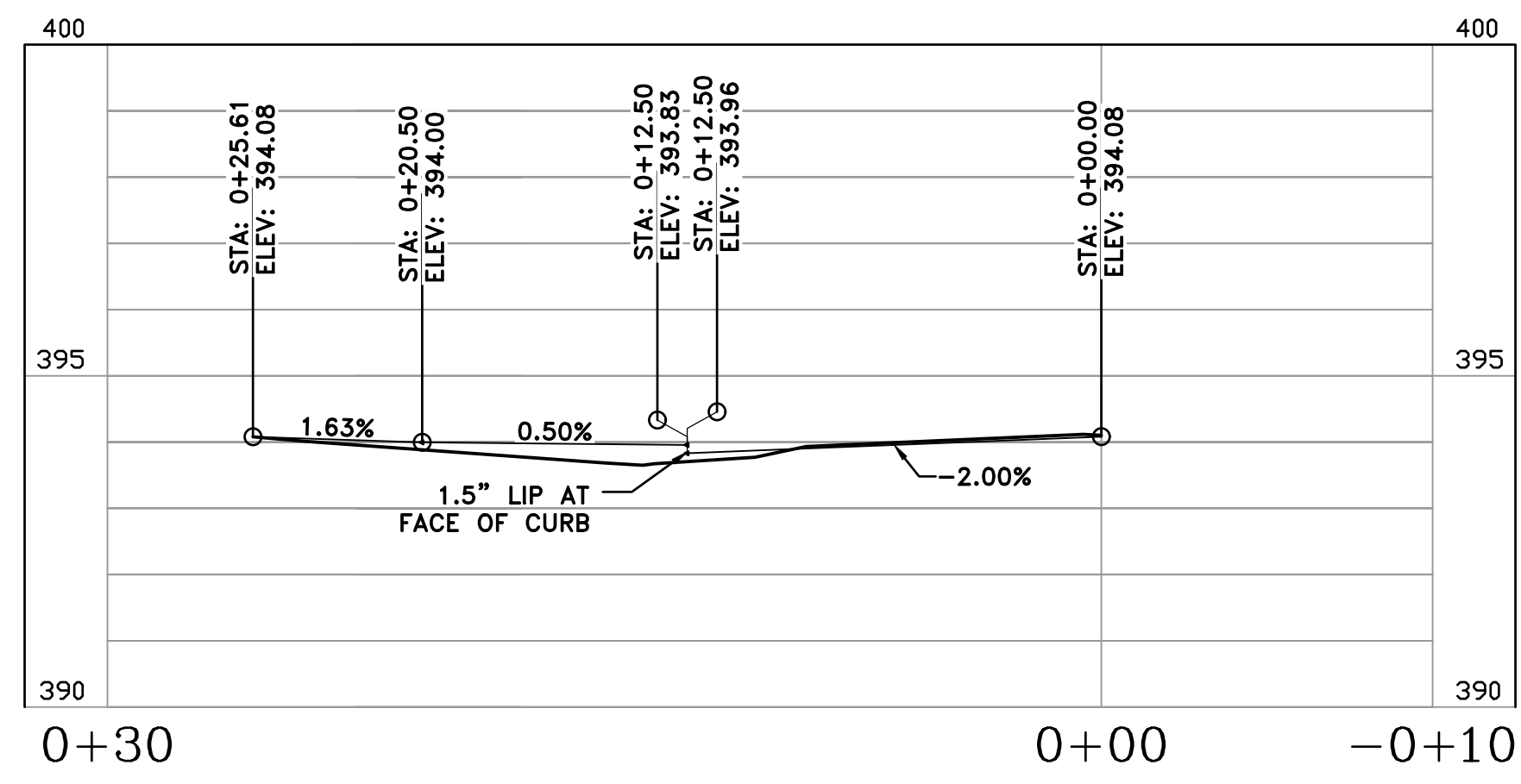
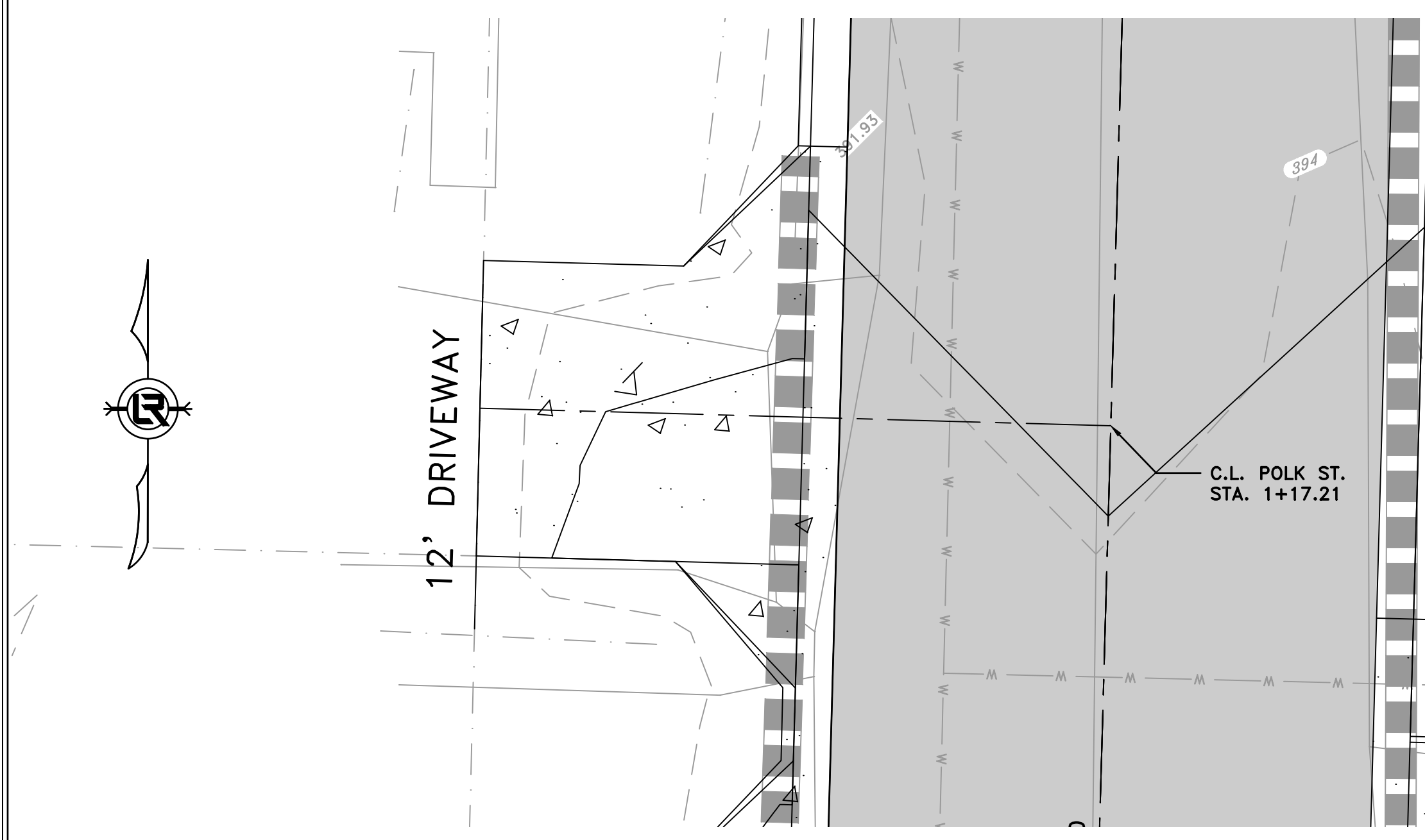
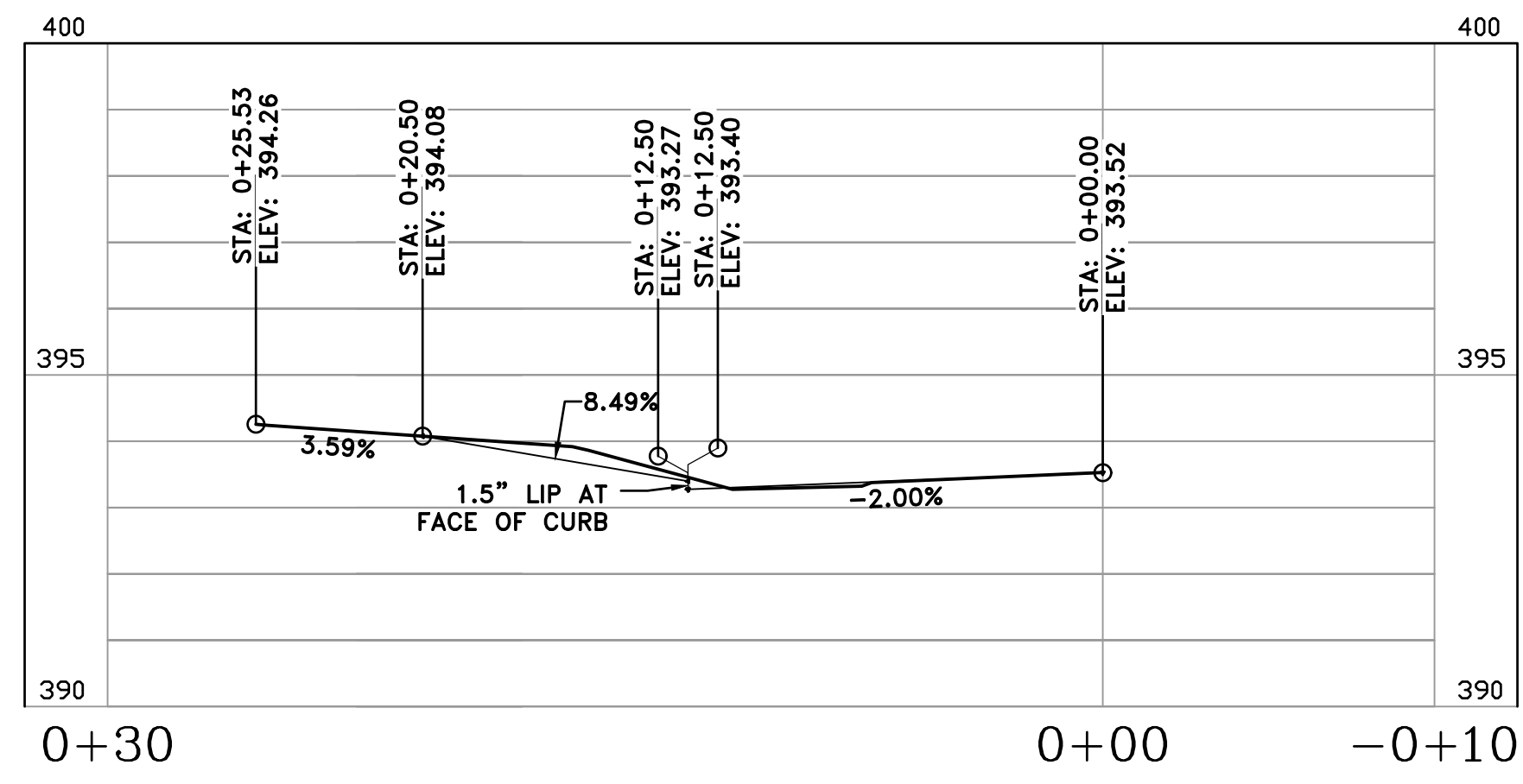
REVISIONS	DATE

CITY OF LITTLE ROCK, ARKANSAS  
**POLK STREET RECONSTRUCTION**  
 MAINTENANCE OF TRAFFIC

DEPARTMENT OF PUBLIC WORKS  
 CIVIL ENGINEERING  
 701 W. MARKHAM  
 LITTLE ROCK, ARKANSAS 72201



DRAWN BY  
 TBK  
 DESIGNED  
 TBK  
 CHECKED  
 RBD  
 DATE  
 MAY, 2024  
 SCALE  
 1" = 200'  
 PROJECT NO.  
 CLR #3-18-ST-211  
 SHEET NO.  
**C17**




REVISIONS	DATE

CITY OF LITTLE ROCK, ARKANSAS

3-18-ST-211 POLK STREET RECONSTRUCTION

DRIVEWAY PLAN & PROFILE - LT. SIDE




DEPARTMENT OF PUBLIC WORKS

CIVIL ENGINEERING

701 W. MARKHAM

LITTLE ROCK, ARKANSAS 72201




STATE OF ARKANSAS

REGISTERED PROFESSIONAL ENGINEER

No. 20584

DARRINGTON, JR.

05-10-2024

DRAWN BY  
TBK

DESIGNED  
TBK

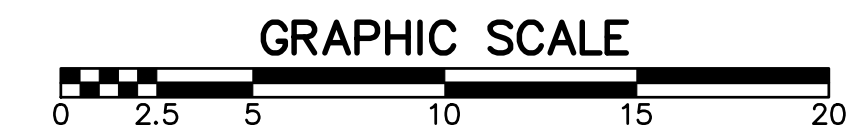
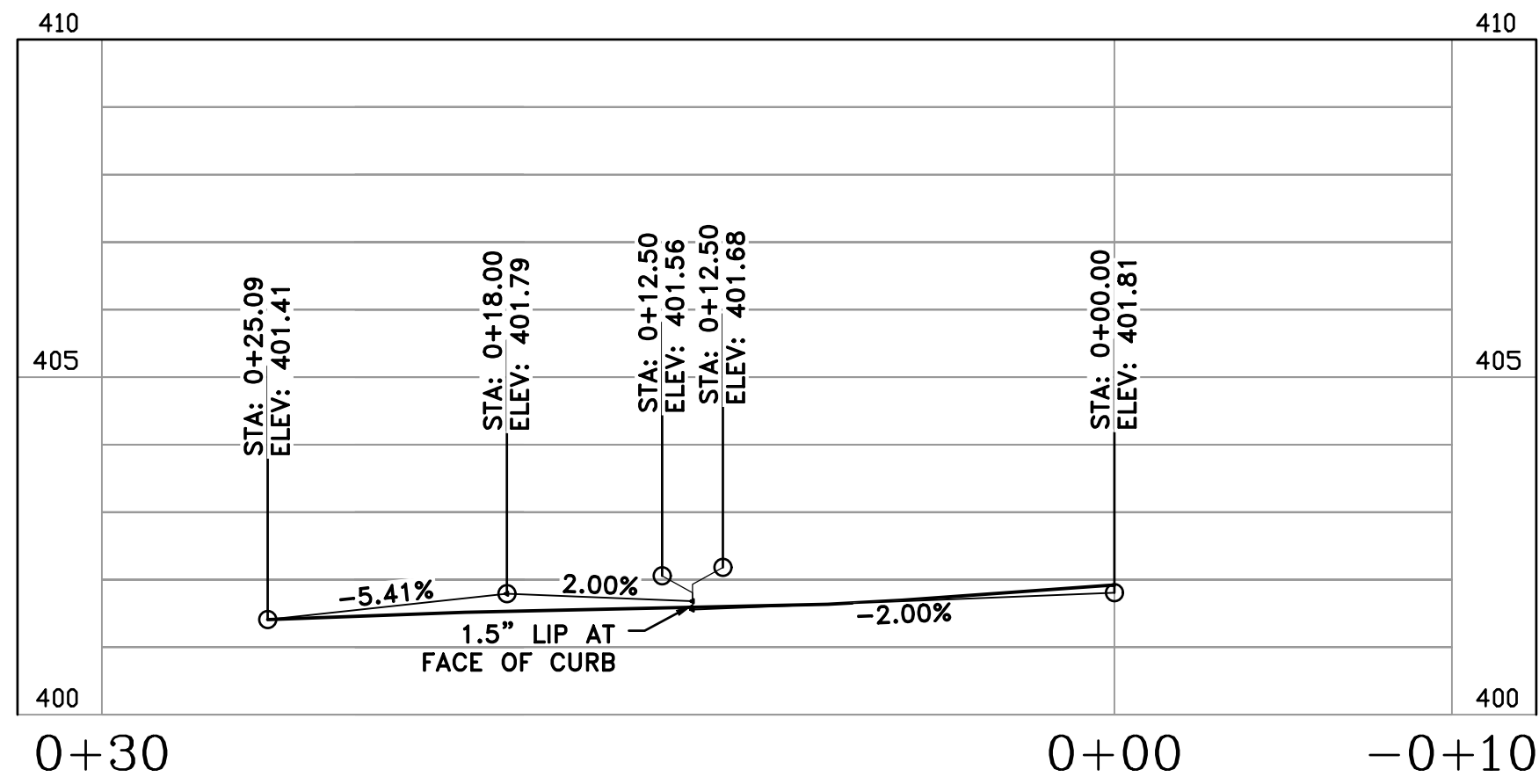

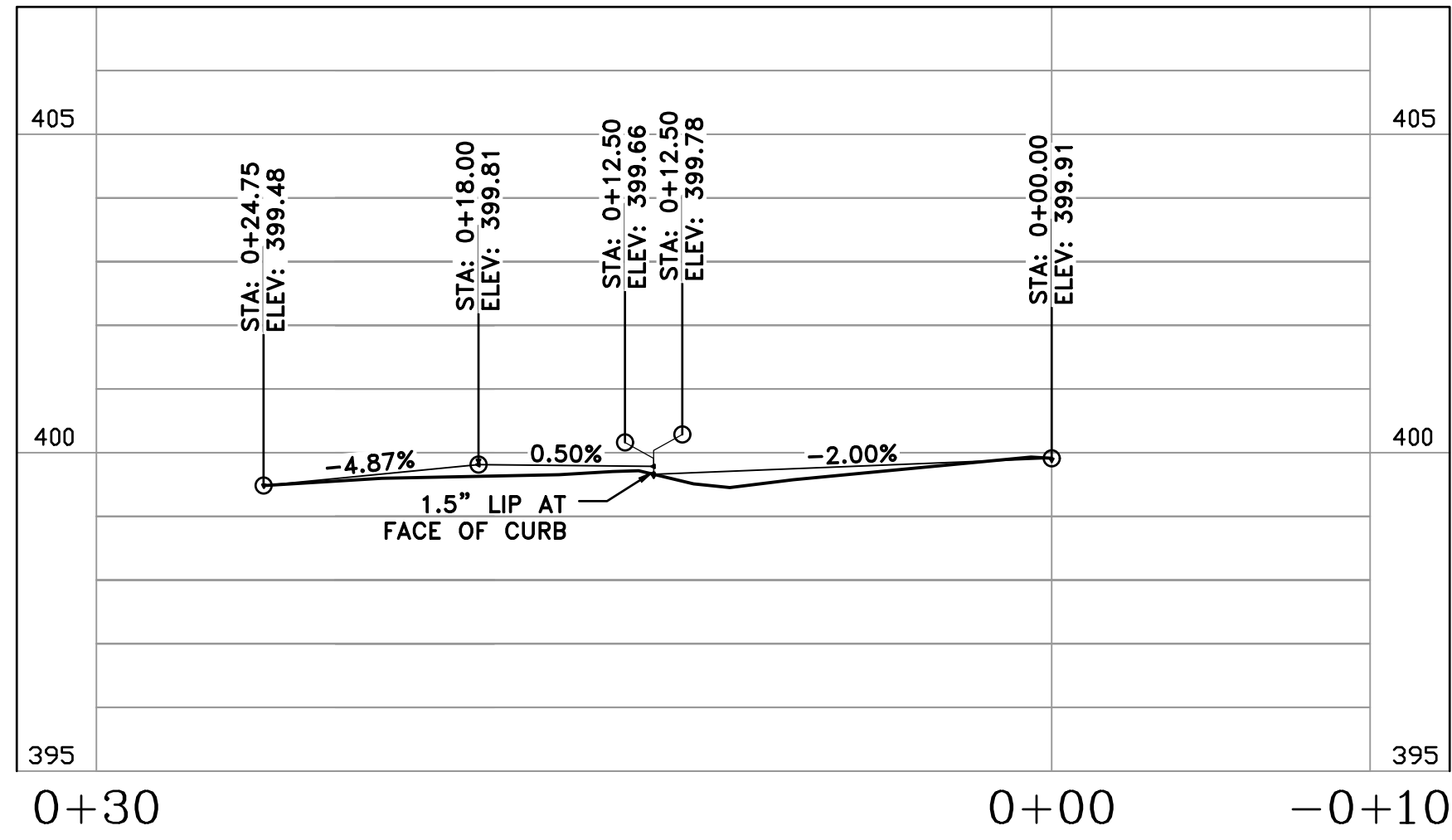

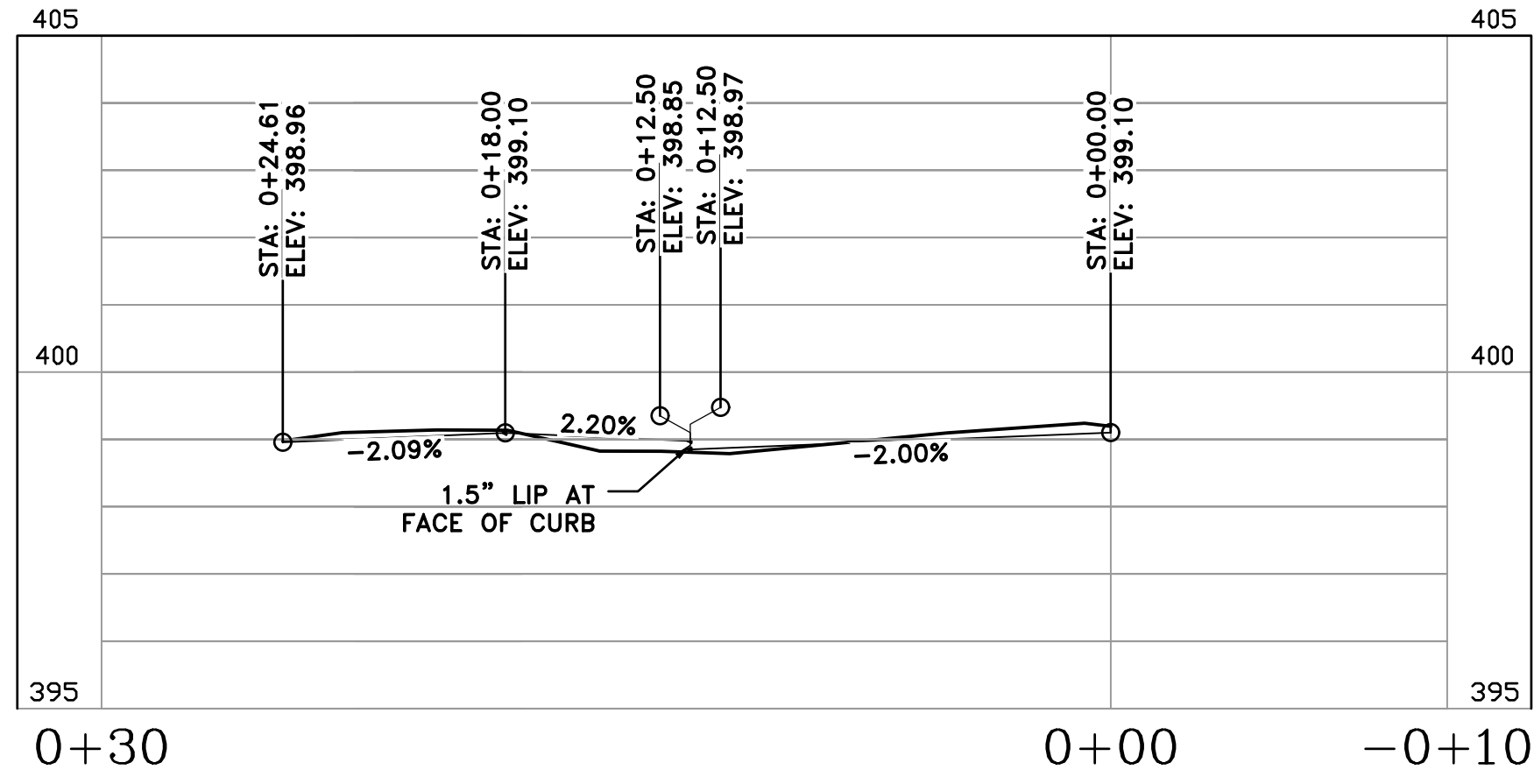

CHECKED  
RBD

DATE  
MAY, 2024

SCALE  
1"=5'

PROJECT NO.  
CLR #3-18-ST-211


SHEET NO.  
C18




REVISIONS	DATE

CITY OF LITTLE ROCK, ARKANSAS  
3-18-ST-211 POLK STREET RECONSTRUCTION

DRIVEWAY PLAN AND PROFILE - LT. SIDE

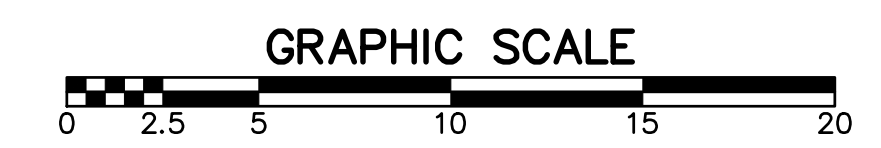
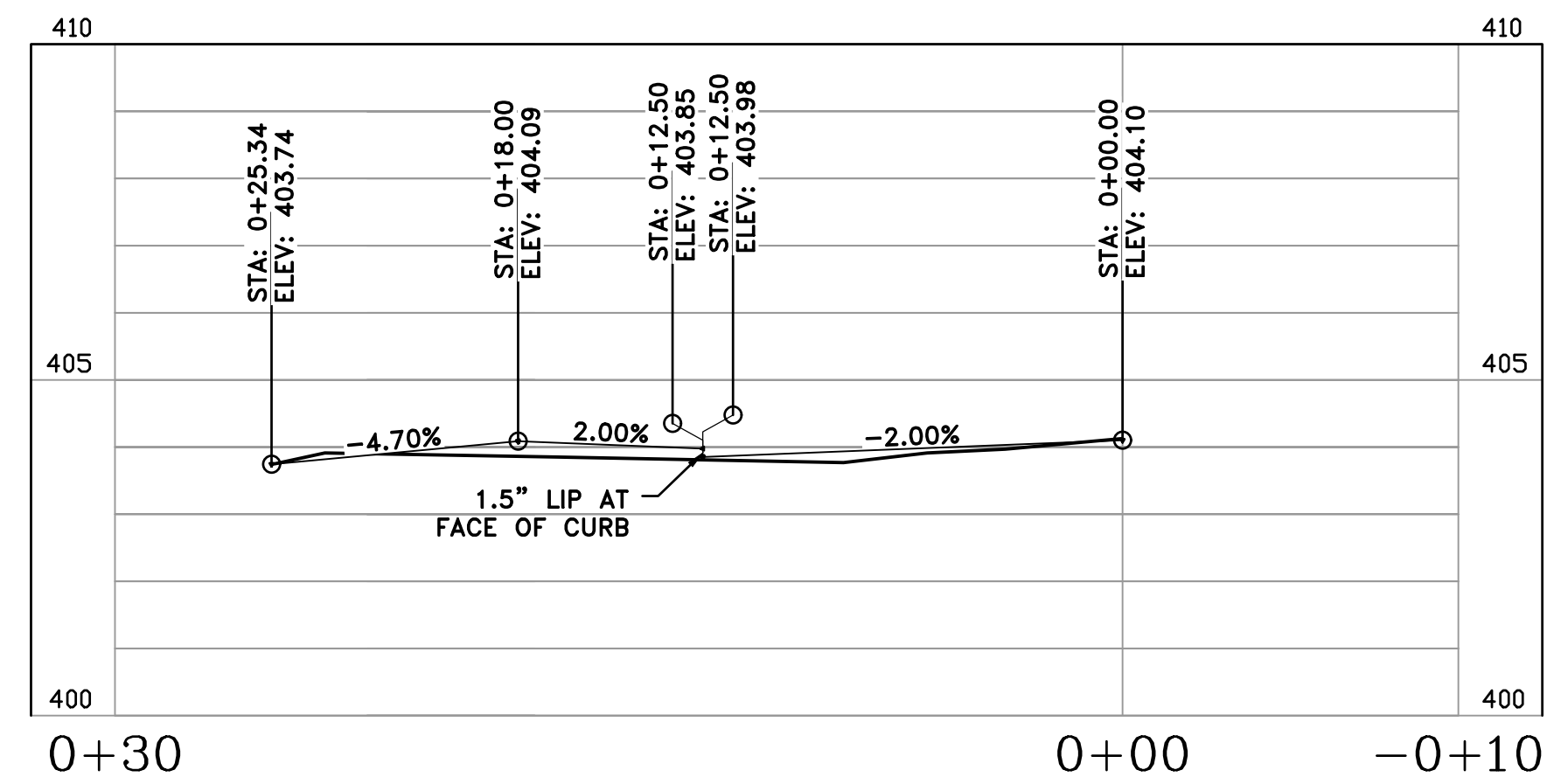
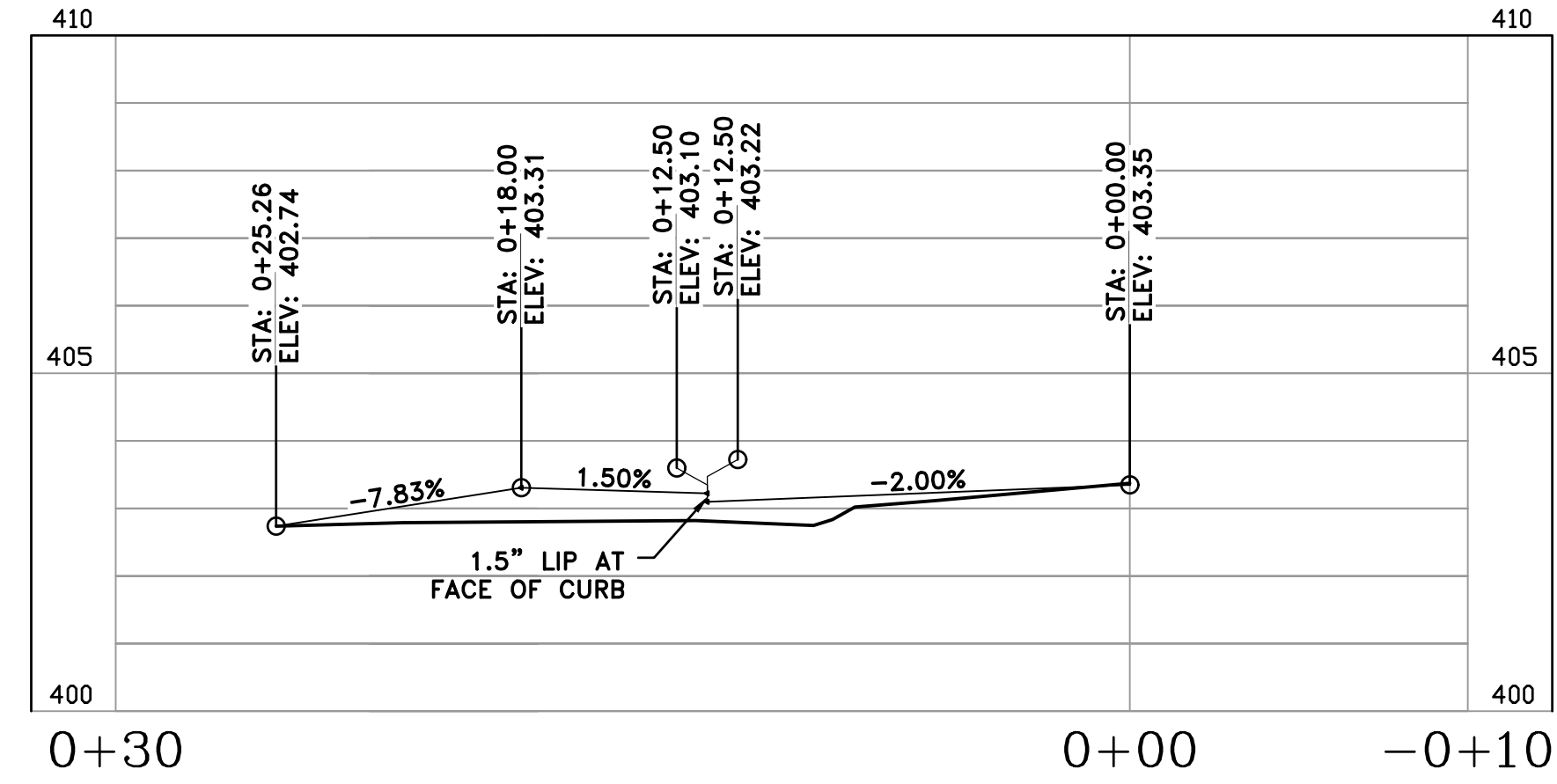
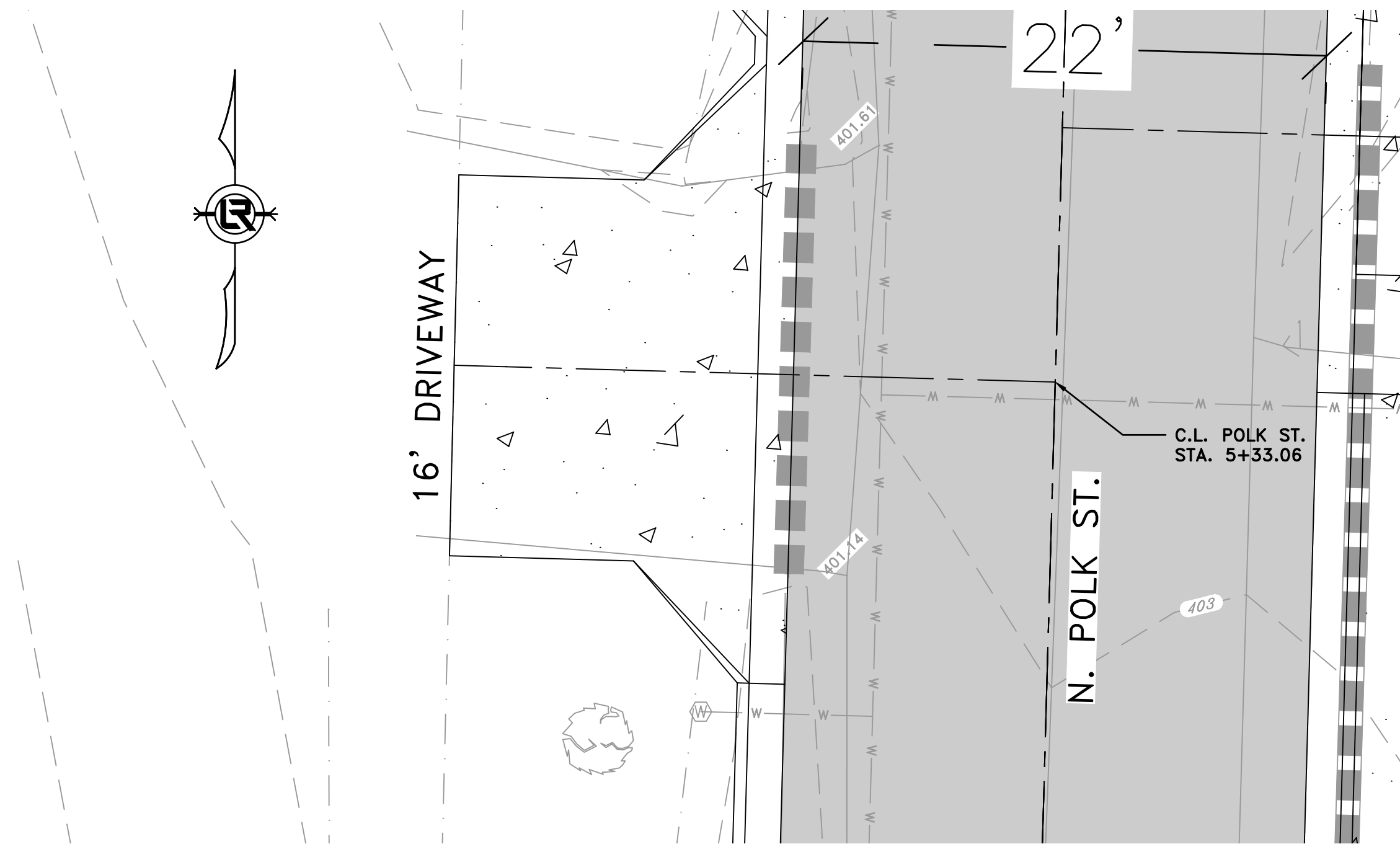


DEPARTMENT OF PUBLIC WORKS  
CIVIL ENGINEERING  
701 W. MARKHAM  
LITTLE ROCK, ARKANSAS 72201



DRAWN BY  
TBK  
DESIGNED  
TBK  
CHECKED  
RBD  
DATE  
MAY, 2024  
SCALE  
1"=5'

PROJECT NO.  
CLR #3-18-ST-211  
SHEET NO.  
C19



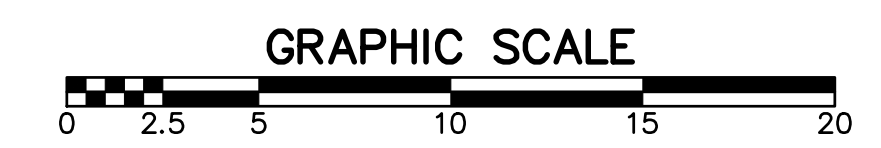
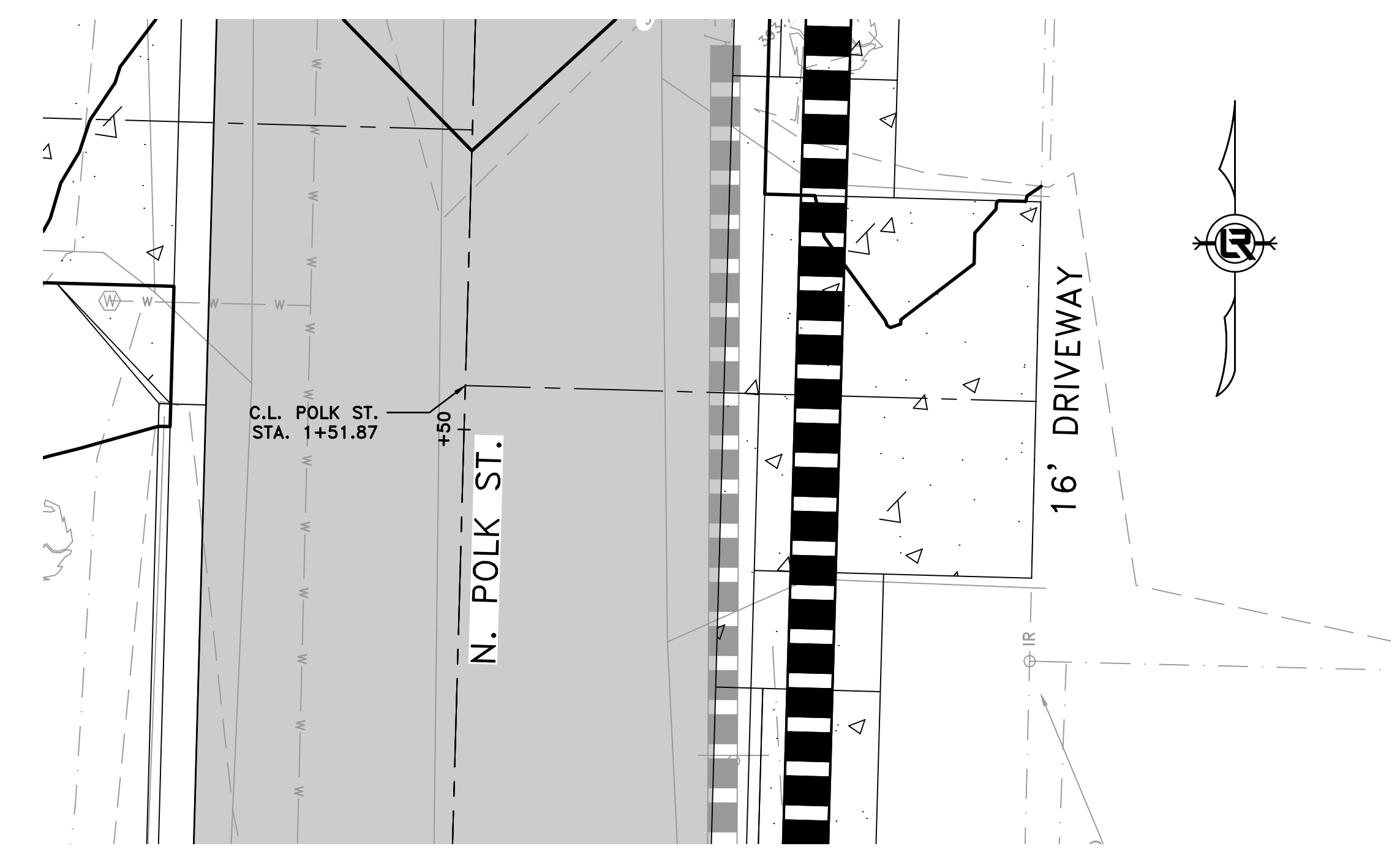
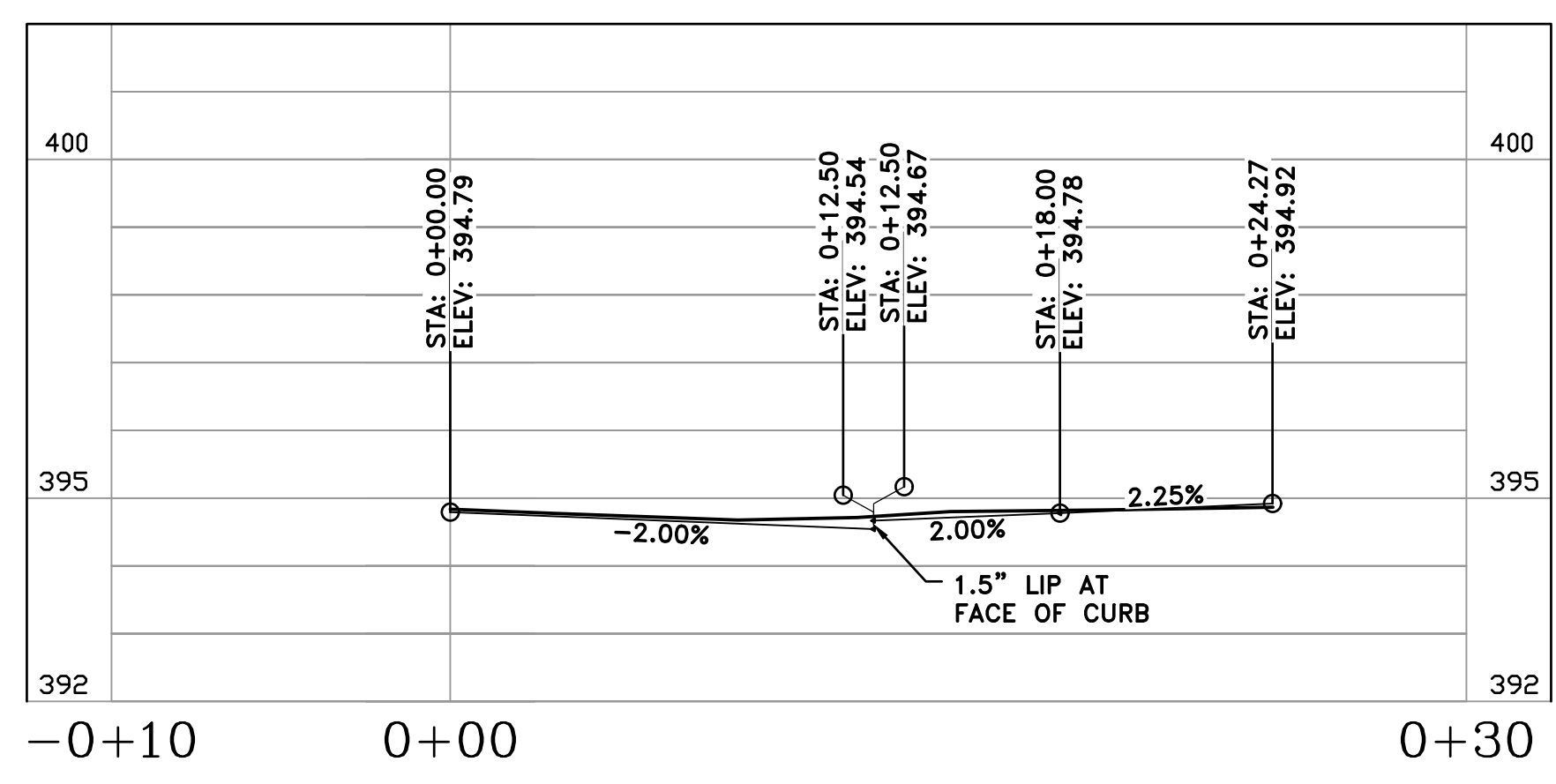
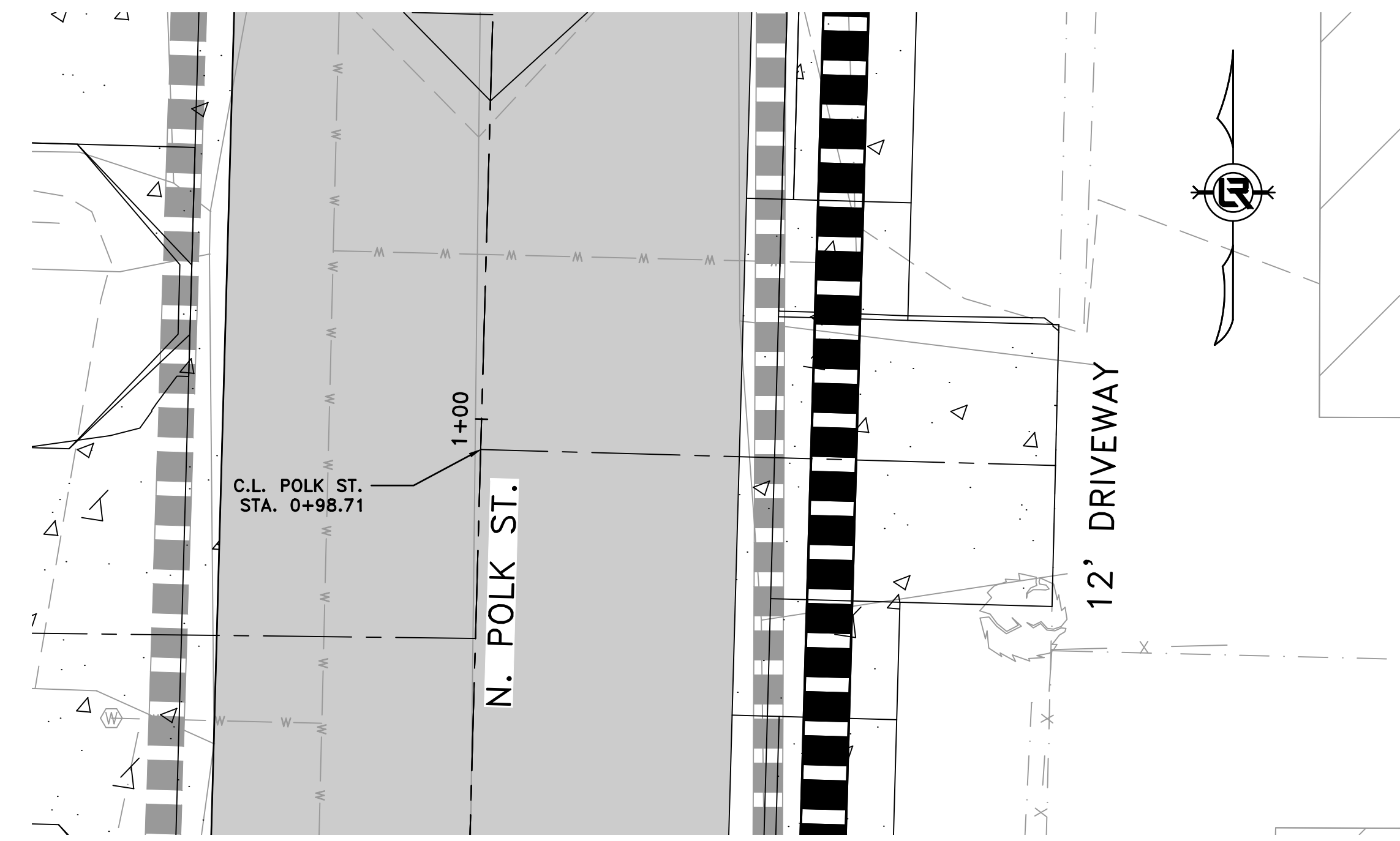
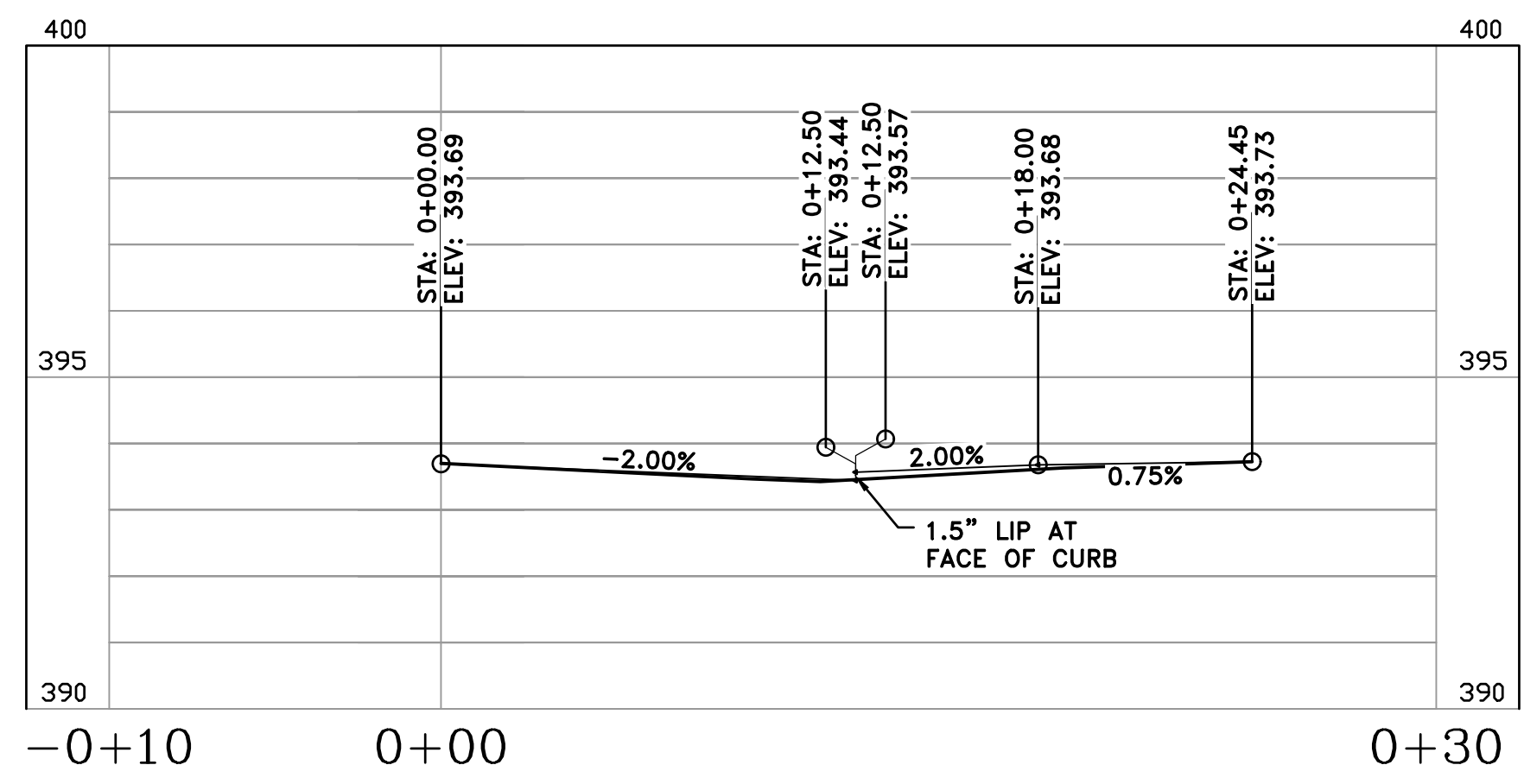
REVISIONS	DATE

CITY OF LITTLE ROCK, ARKANSAS  
 3-18-ST-211 POLK STREET RECONSTRUCTION  
 DRIVEWAY PLAN AND PROFILE - LT. SIDE

DEPARTMENT OF PUBLIC WORKS  
 CIVIL ENGINEERING  
 701 W. MARKHAM  
 LITTLE ROCK, ARKANSAS 72201




DRAWN BY  
 TBK  
 DESIGNED  
 TBK  
 CHECKED  
 RBD  
 DATE  
 MAY, 2024  
 SCALE  
 1"=5'  
 PROJECT NO.  
 CLR #3-18-ST-211  
 SHEET NO.  
 C20



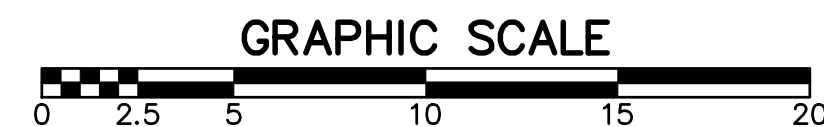
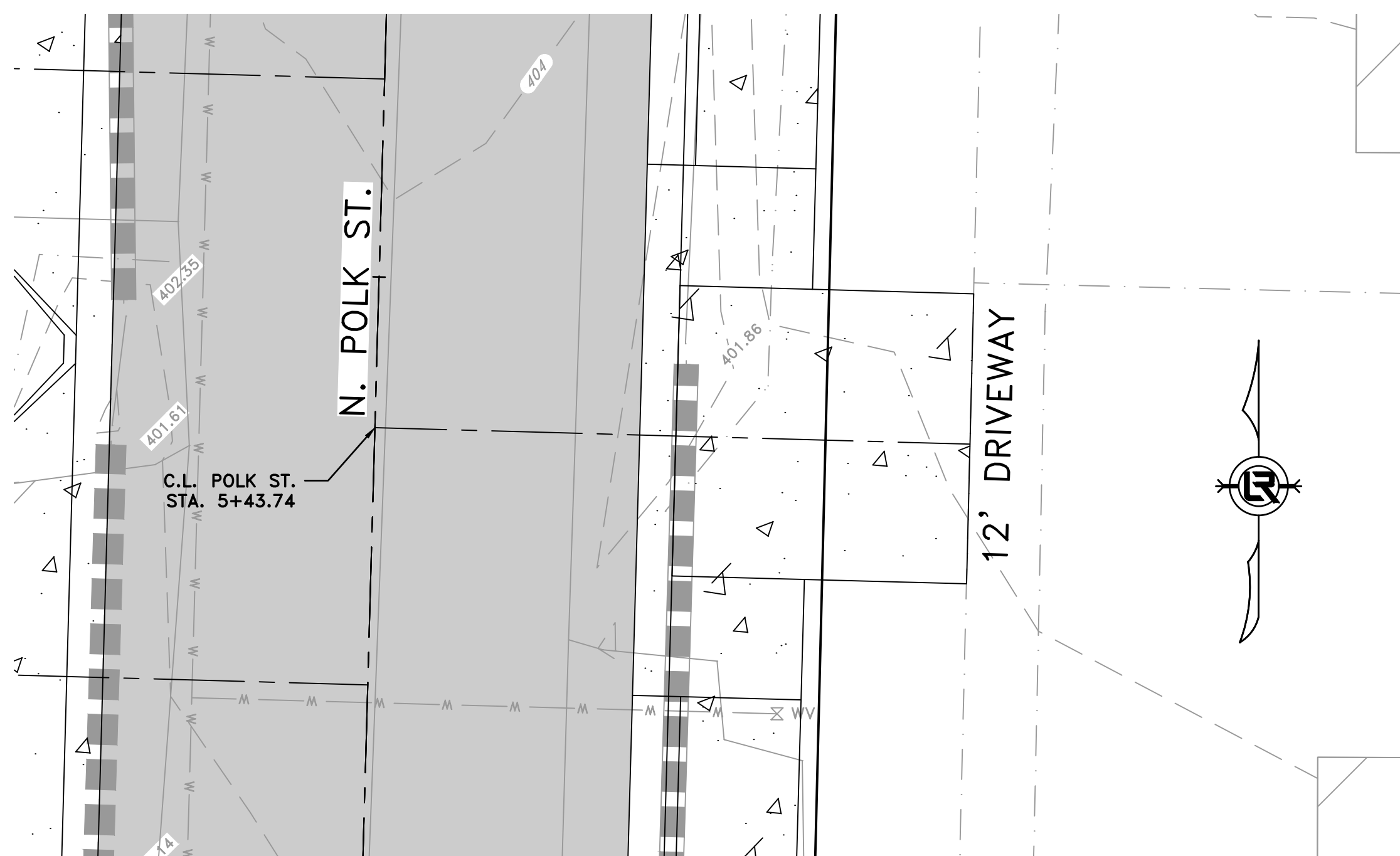
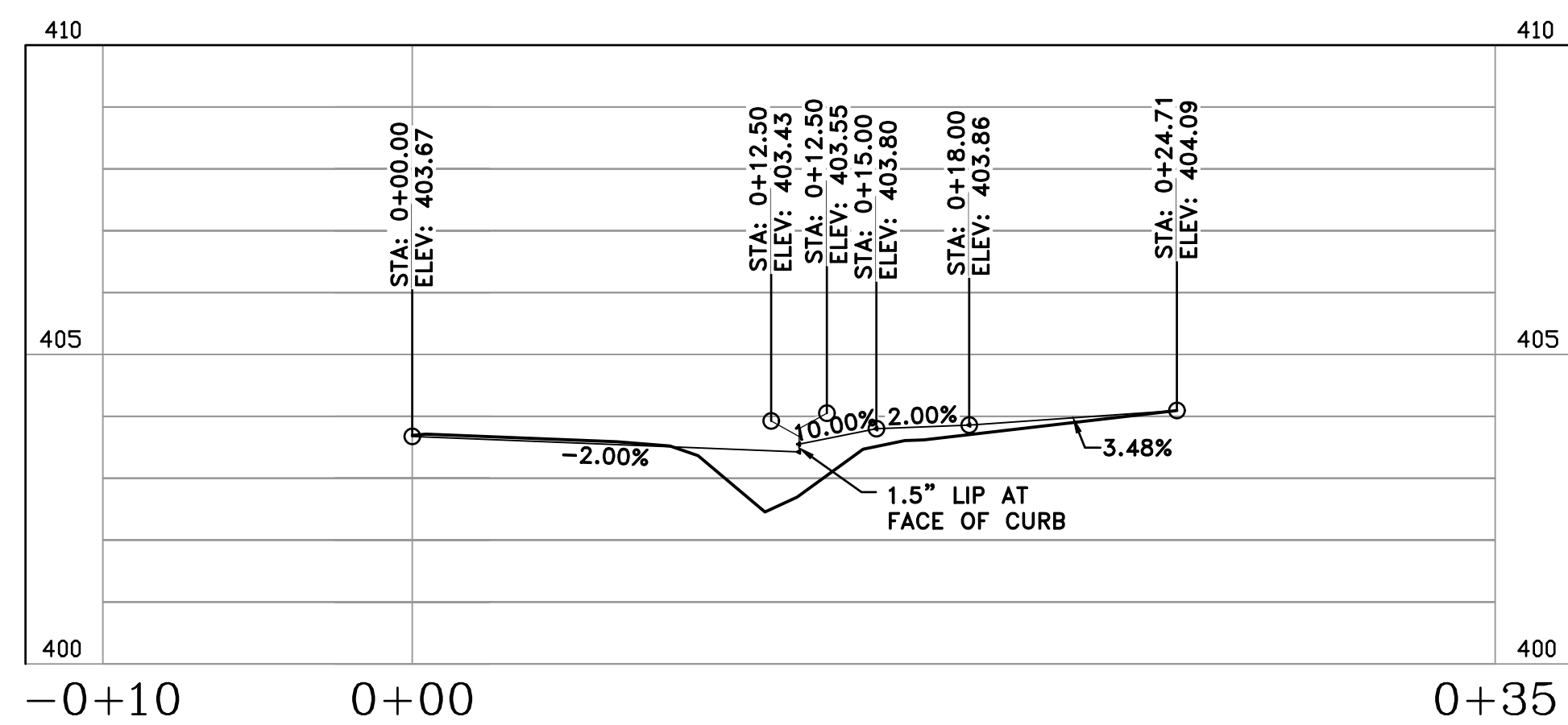
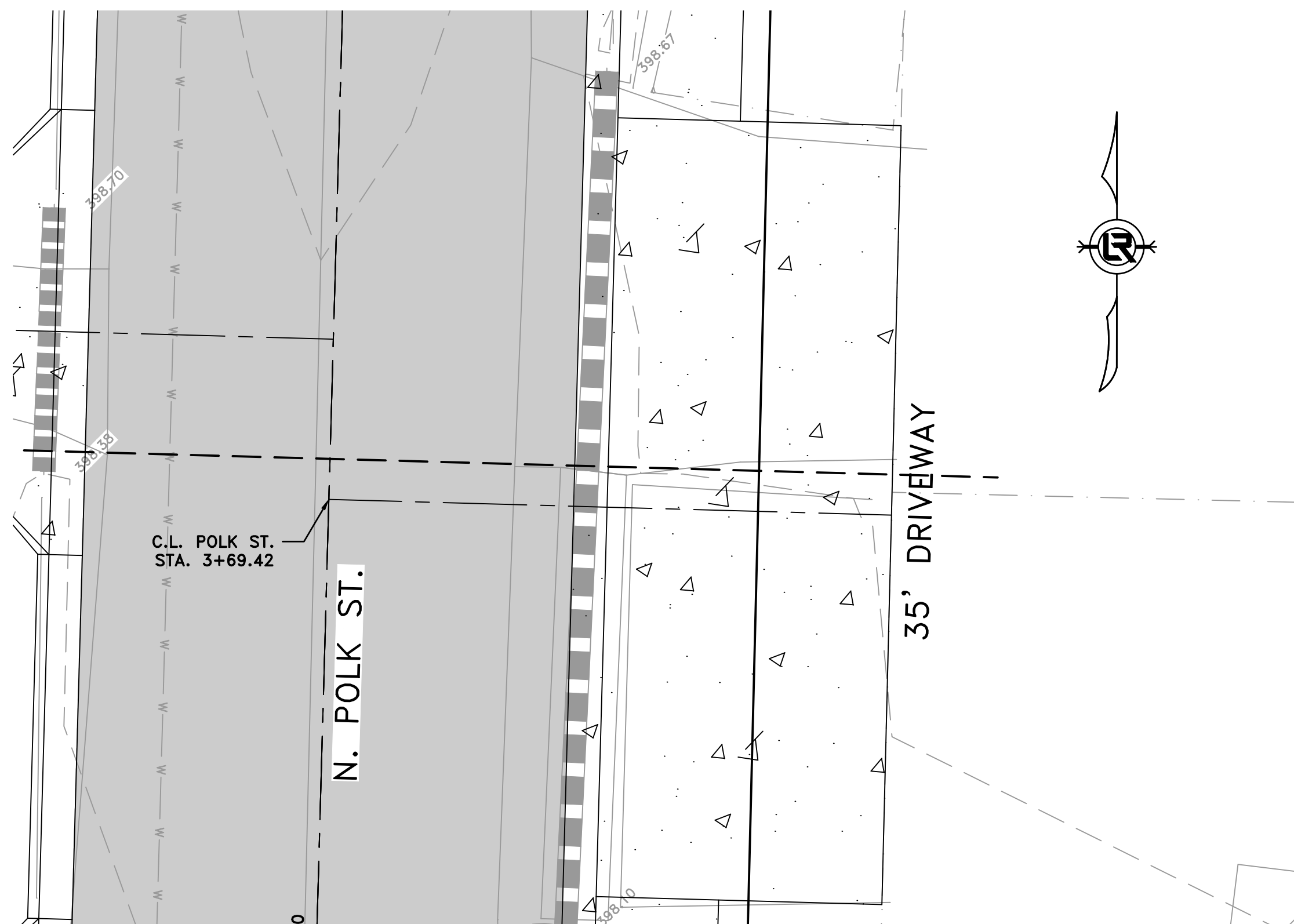
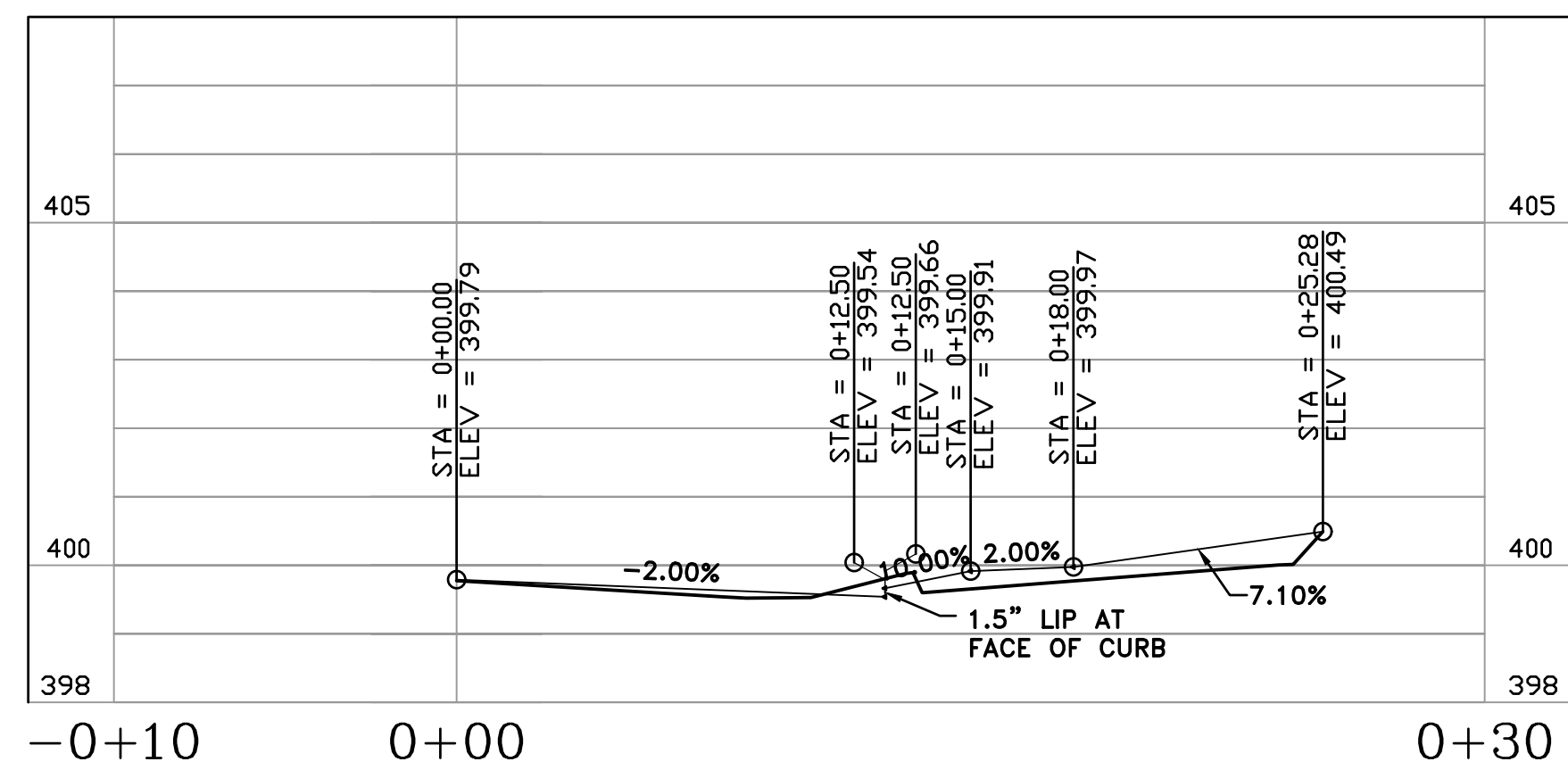
REVISIONS	DATE

**CITY OF LITTLE ROCK, ARKANSAS**  
**3-18-ST-211 POLK STREET RECONSTRUCTION**  
**DRIVEWAY PLAN AND PROFILE - RT. SIDE**

  
 DEPARTMENT OF PUBLIC WORKS  
 CIVIL ENGINEERING  
 701 W. MARKHAM  
 LITTLE ROCK, ARKANSAS 72201



**DRAWN BY**  
 TBK  
**DESIGNED**  
 TBK  
**CHECKED**  
 RBD  
**DATE**  
 MAY, 2024  
**SCALE**  
 1"=5'  
**PROJECT NO.**  
 CLR #3-18-ST-211  
**SHEET NO.**  
C21



REVISIONS	DATE

CITY OF LITTLE ROCK, ARKANSAS  
 3-18-ST-211 POLK STREET RECONSTRUCTION  
 DRIVEWAY PLAN AND PROFILE - RT. SIDE



DEPARTMENT OF PUBLIC WORKS  
 CIVIL ENGINEERING  
 701 W. MARKHAM  
 LITTLE ROCK, ARKANSAS 72201




DRAWN BY  
 TBK  
 DESIGNED  
 TBK  
 CHECKED  
 RBD  
 DATE  
 MAY, 2024  
 SCALE  
 1"=5'

PROJECT NO.  
 CLR #3-18-ST-211  
 SHEET NO.  
**C22**

REVISIONS	DATE

**CITY OF LITTLE ROCK, ARKANSAS**  
**3-18-ST-211 POLK STREET RECONSTRUCTION**  
**CROSS SECTIONS**

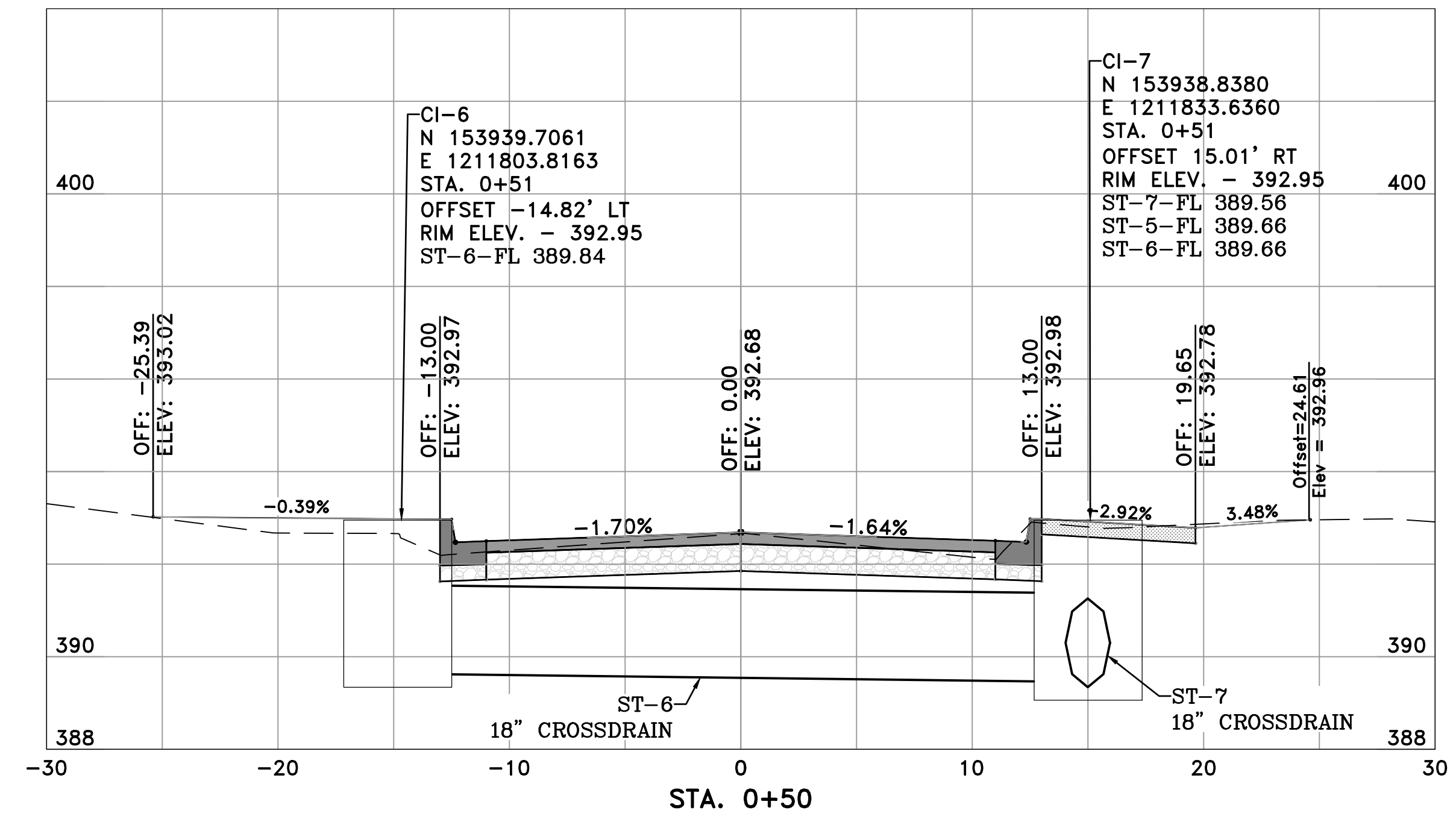
  
 DEPARTMENT OF PUBLIC WORKS  
 CIVIL ENGINEERING  
 701 W. MARKHAM  
 LITTLE ROCK, ARKANSAS 72201



**DRAWN BY**  
 WTG  
**DESIGNED**  
 WTG  
**CHECKED**  
 RBD  
**DATE**  
 MAY, 2024  
**SCALE**  
 1" = 5'  
**PROJECT NO.**  
 CLR #3-18-ST-211  
**SHEET NO.**  
**C23**

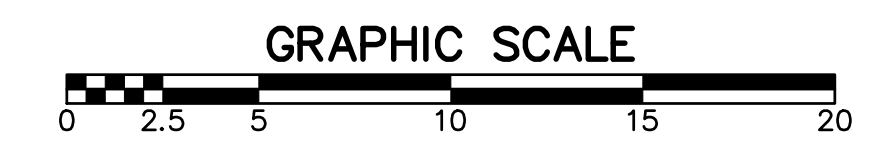
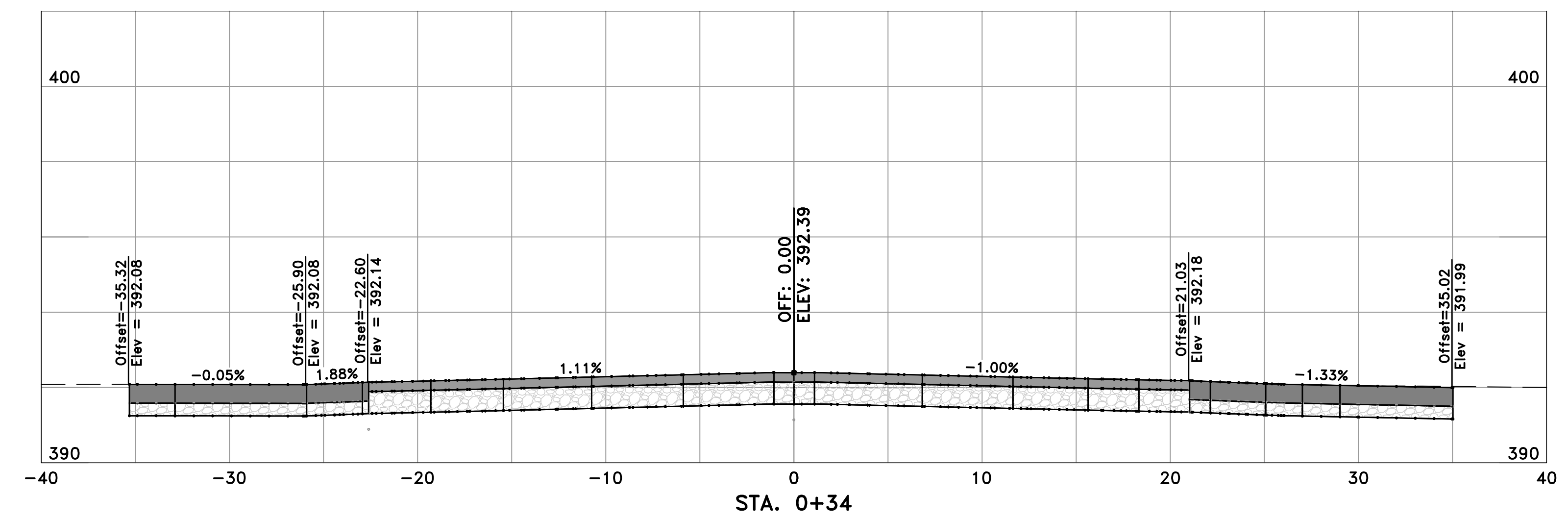
**Material(s) at Station 0+50.00**

Material Name	Area	Volume	Cumulative Volume
Ground Removed	19.61	23.39	23.39
Ground Fill	3.59	1.10	1.10




**Material(s) at Station 0+33.50**

Material Name	Area	Volume	Cumulative Volume
Ground Removed	56.95	0.00	0.00
Ground Fill	0.00	0.00	0.00



REVISIONS	DATE

**CITY OF LITTLE ROCK, ARKANSAS**  
**3-18-ST-211 POLK STREET RECONSTRUCTION**  
**CROSS SECTIONS**

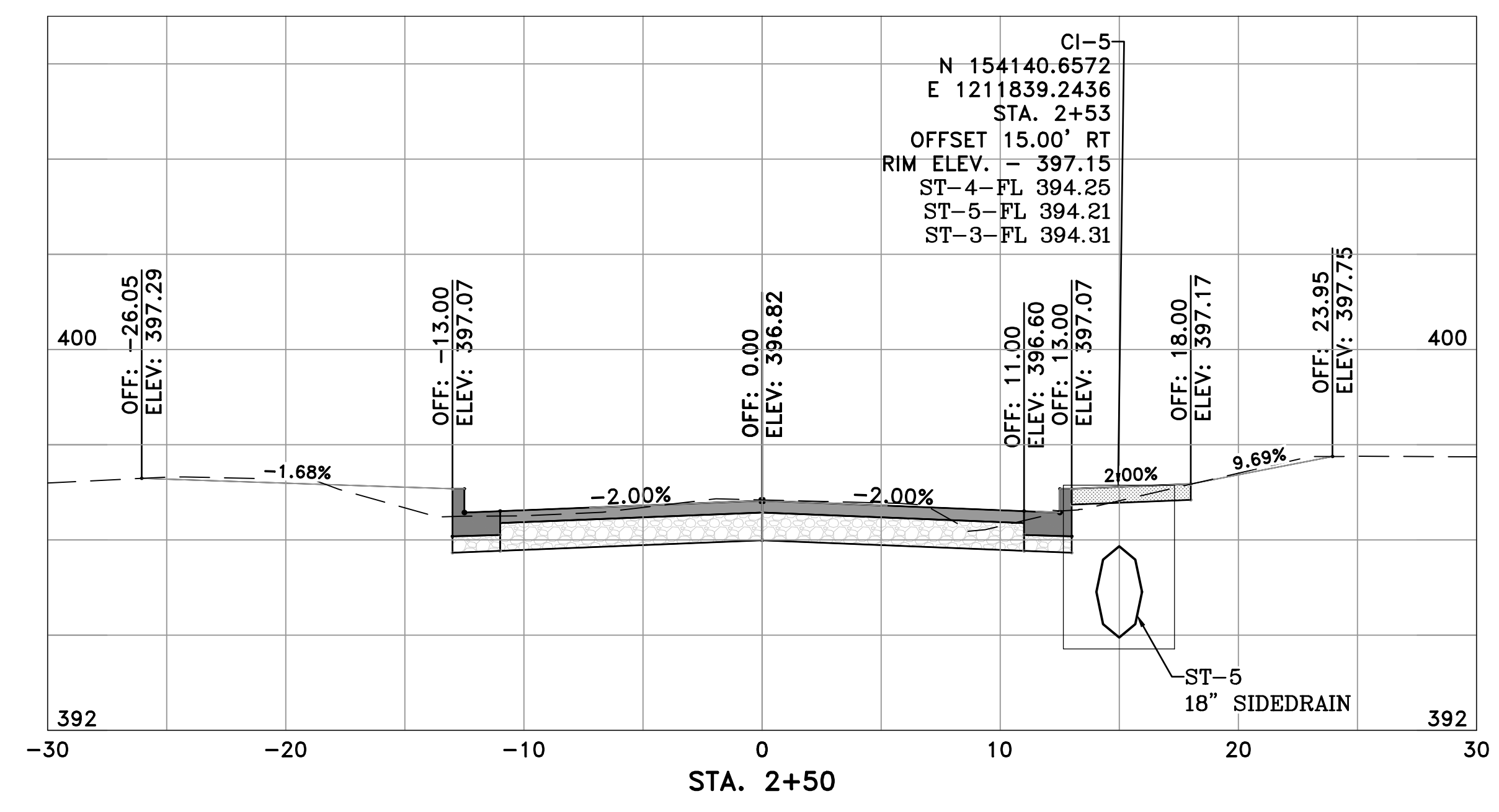
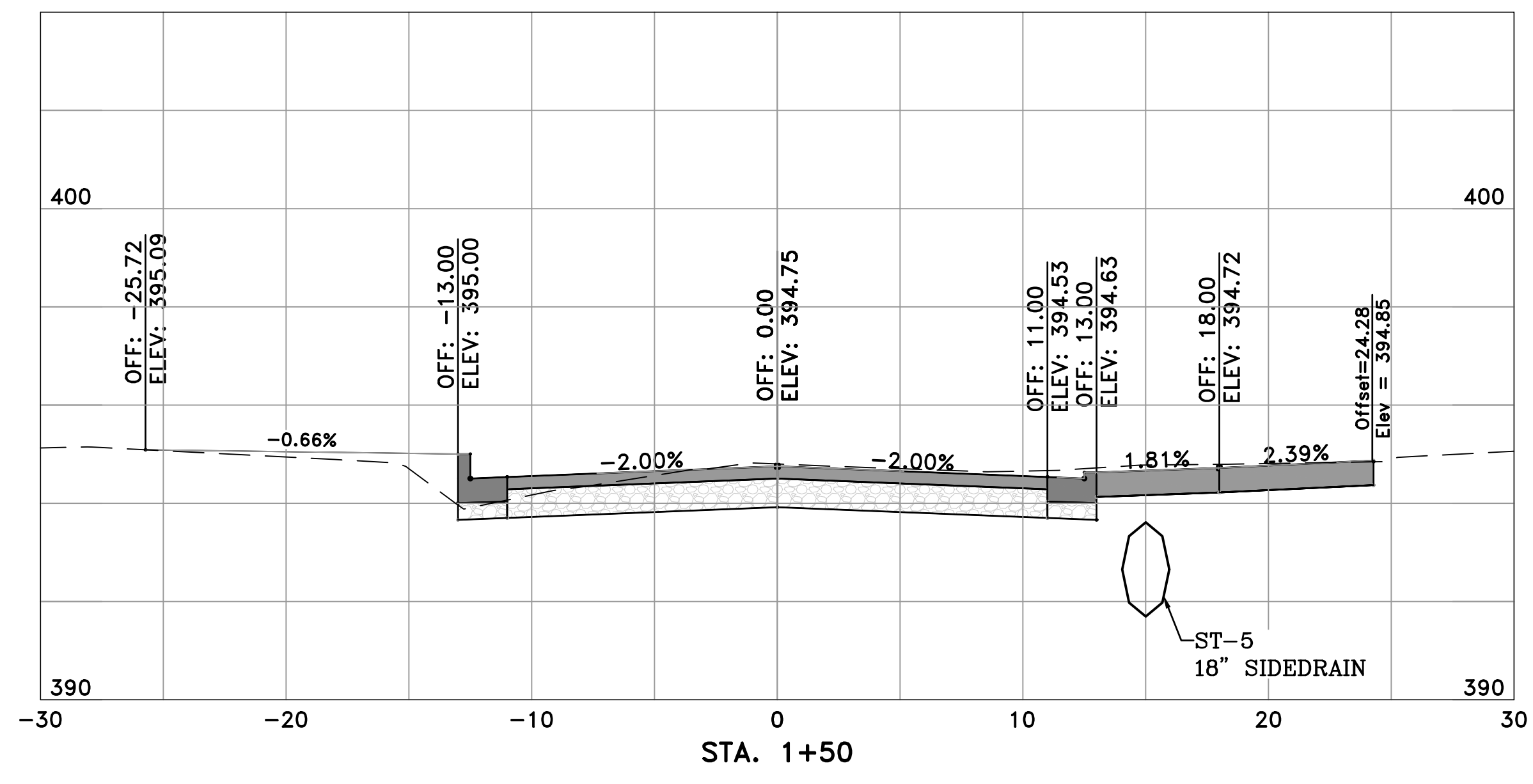
  
 DEPARTMENT OF PUBLIC WORKS  
 CIVIL ENGINEERING  
 701 W. MARKHAM  
 LITTLE ROCK, ARKANSAS 72201



DRAWN BY  
**WTG**  
 DESIGNED  
**WTG**  
 CHECKED  
**RBD**  
 DATE  
**MAY, 2024**  
 SCALE  
**1" = 5'**  
 PROJECT NO.  
**CLR #3-18-ST-211**  
 SHEET NO.  
**C24**


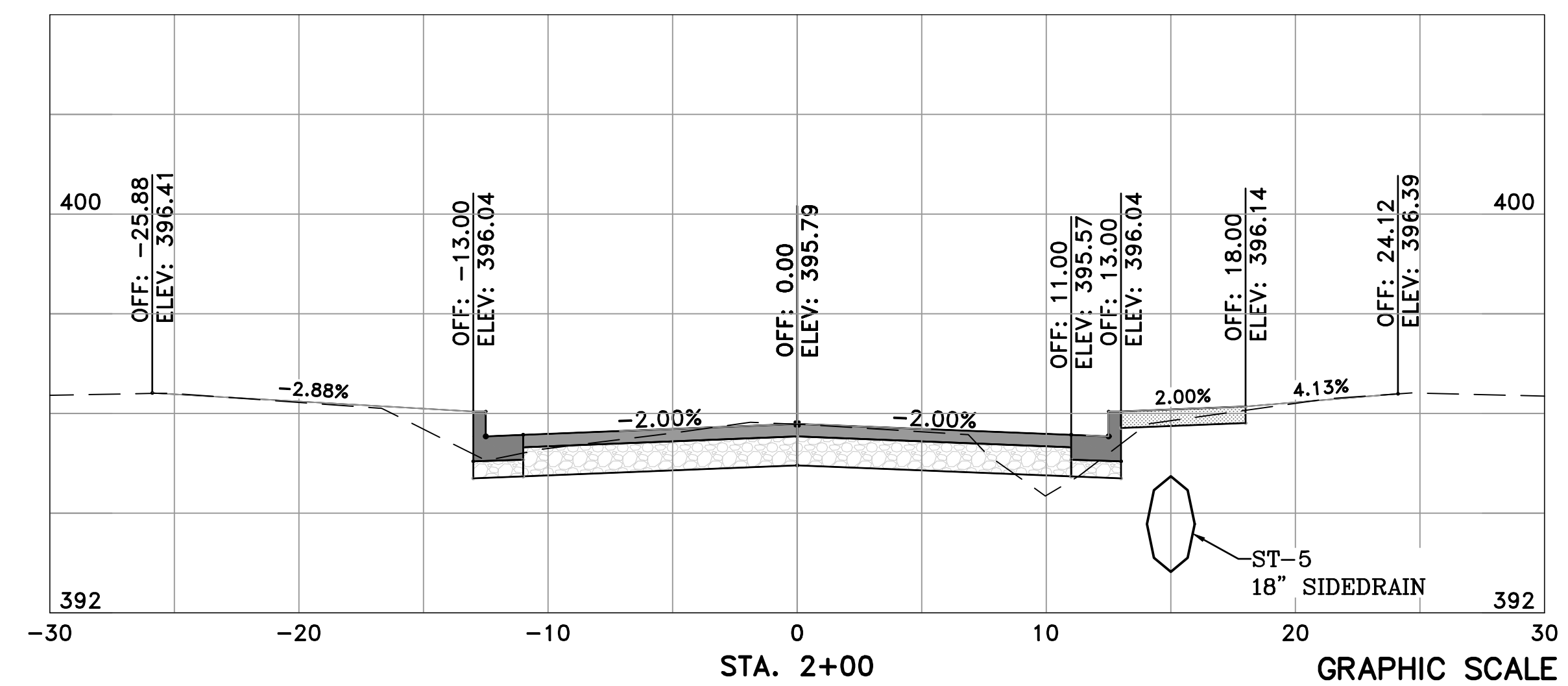
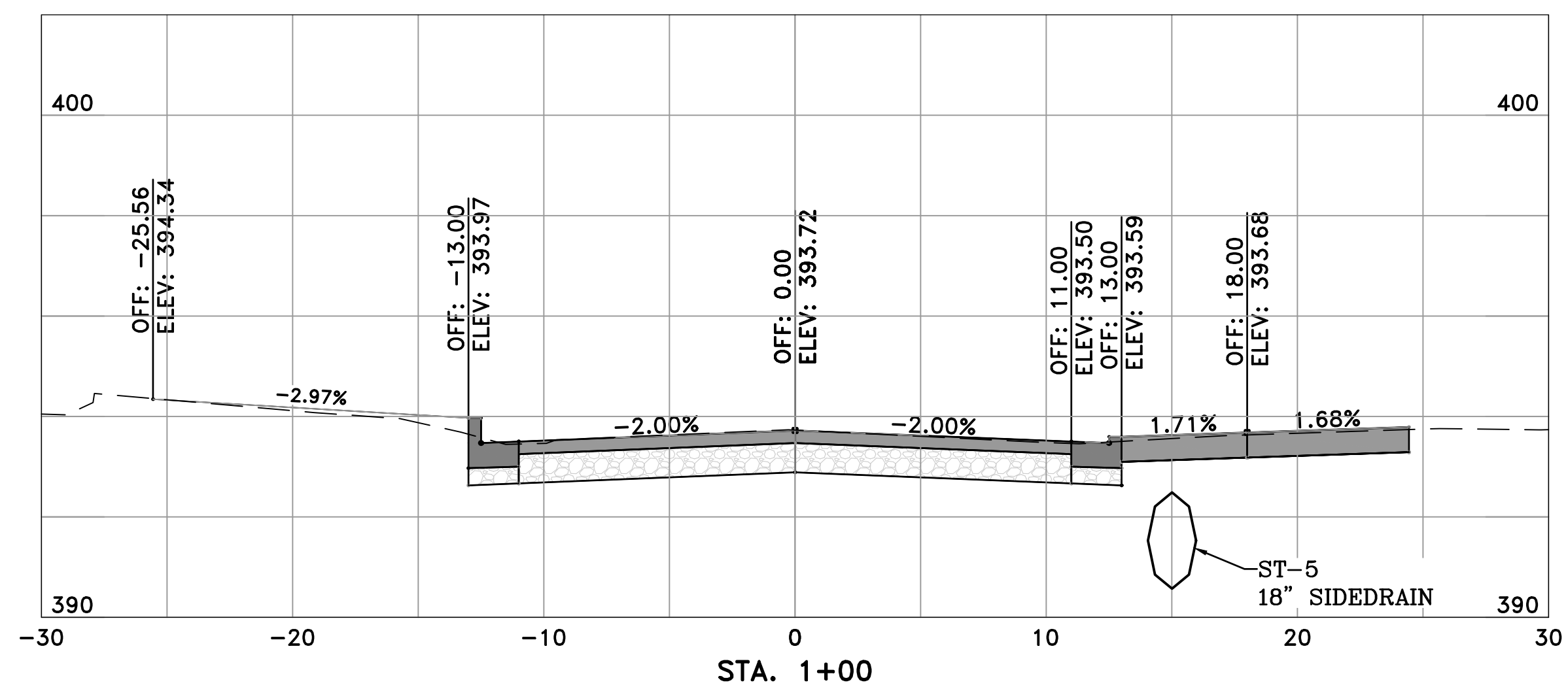
Material(s) at Station 1+50.00			
Material Name	Area	Volume	Cumulative Volume
Ground Removed	26.36	49.09	115.32
Ground Fill	2.48	3.27	8.67

Material(s) at Station 2+50.00			
Material Name	Area	Volume	Cumulative Volume
Ground Removed	21.33	34.66	189.29
Ground Fill	1.95	4.17	17.51



Material(s) at Station 1+00.00			
Material Name	Area	Volume	Cumulative Volume
Ground Removed	26.66	42.84	66.24
Ground Fill	1.06	4.30	5.40


Material(s) at Station 2+00.00			
Material Name	Area	Volume	Cumulative Volume
Ground Removed	16.10	39.31	154.64
Ground Fill	2.56	4.66	13.34





REVISIONS	DATE

**CITY OF LITTLE ROCK, ARKANSAS**  
**3-18-ST-211 POLK STREET RECONSTRUCTION**  
**CROSS SECTIONS**

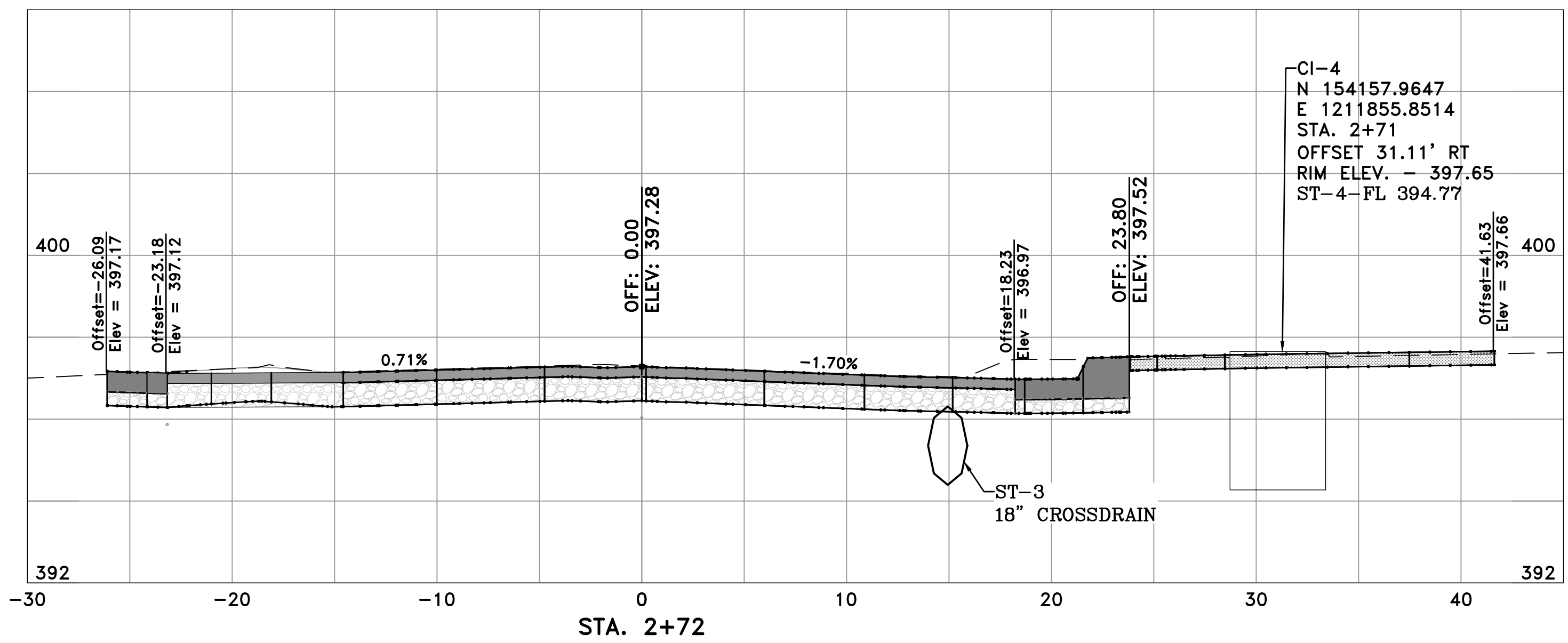
  
 DEPARTMENT OF PUBLIC WORKS  
 CIVIL ENGINEERING  
 701 W. MARKHAM  
 LITTLE ROCK, ARKANSAS 72201



DRAWN BY  
**WTG**  
 DESIGNED  
**WTG**  
 CHECKED  
**RBD**  
 DATE  
**MAY, 2024**  
 SCALE  
**1" = 5'**  
 PROJECT NO.  
**CLR #3-18-ST-211**  
 SHEET NO.  
**C25**

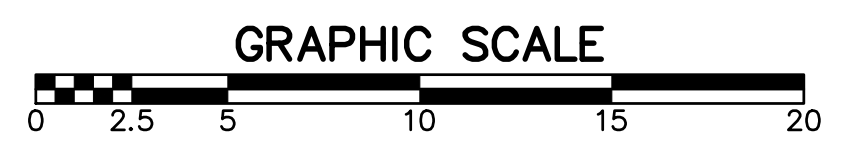
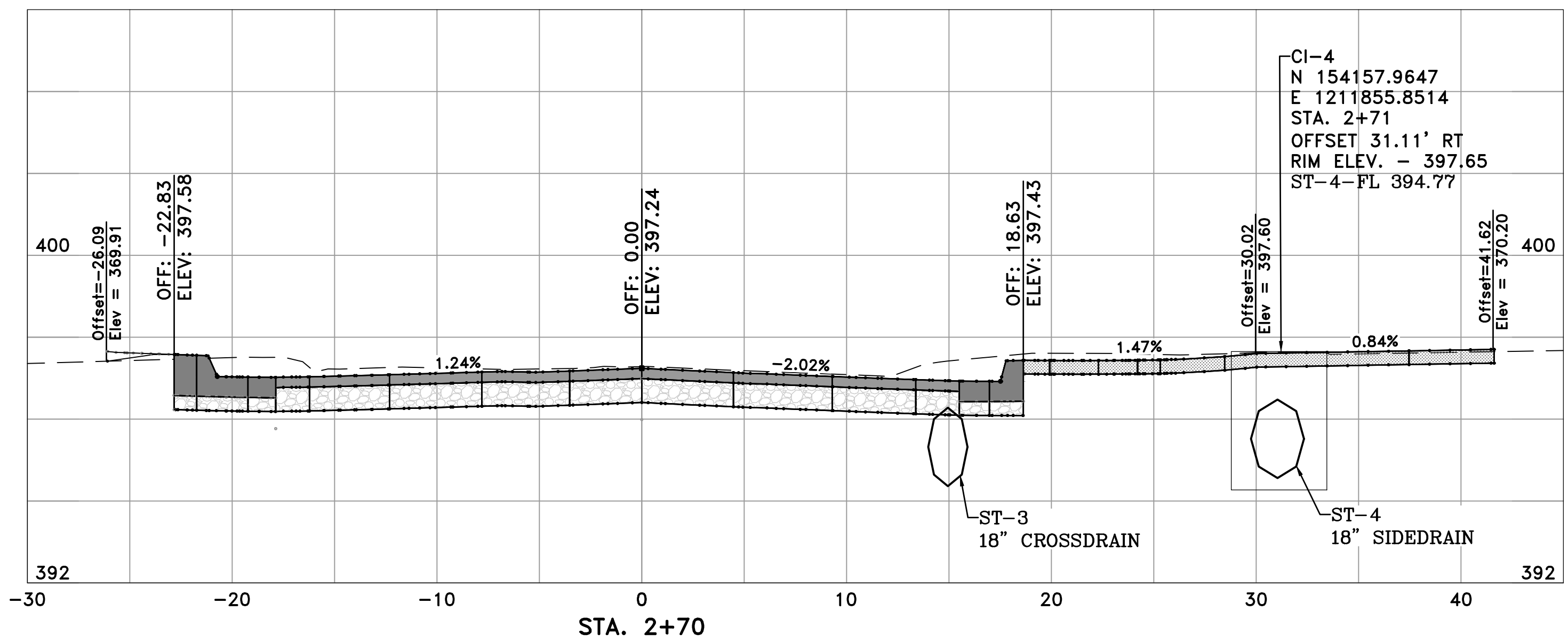
**Material(s) at Station 2+72.12**

Material Name	Area	Volume	Cumulative Volume
Ground Removed	50.43	3.96	219.80
Ground Fill	0.00	0.02	18.46




**Material(s) at Station 2+70.00**

Material Name	Area	Volume	Cumulative Volume
Ground Removed	50.34	26.54	215.84
Ground Fill	0.56	0.93	18.44



REVISIONS	DATE

CITY OF LITTLE ROCK, ARKANSAS  
**3-18-ST-211 POLK STREET RECONSTRUCTION**  
 CROSS SECTIONS

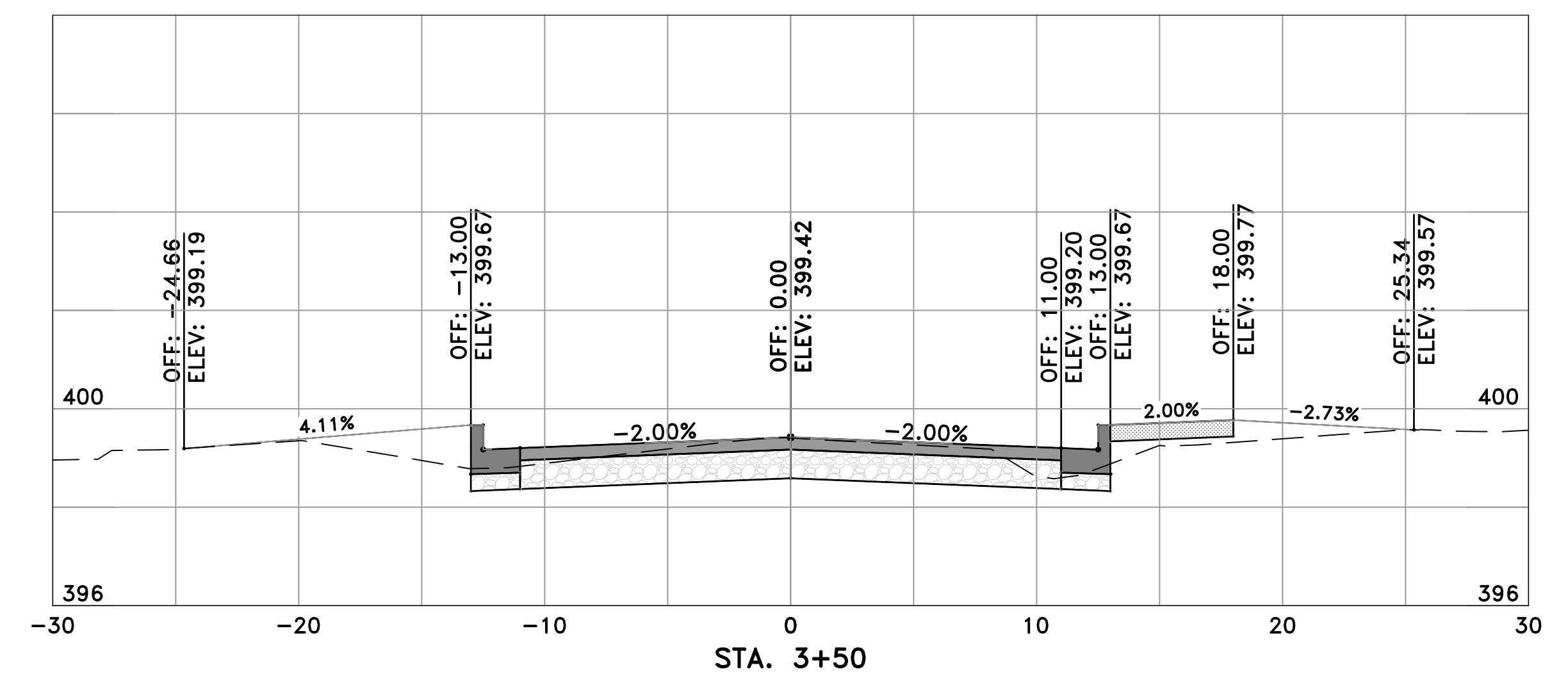
  
 DEPARTMENT OF PUBLIC WORKS  
 CIVIL ENGINEERING  
 701 W. MARKHAM  
 LITTLE ROCK, ARKANSAS 72201

  
 STATE OF ARKANSAS  
 LICENSED PROFESSIONAL ENGINEER  
 No. 20584  
 DARRINGTON, JR.  
 05/16/2024

**DRAWN BY**  
WTG  
**DESIGNED**  
WTG  
**CHECKED**  
RBD  
**DATE**  
MAY, 2024  
**SCALE**  
1" = 5'  
**PROJECT NO.**  
CLR #3-18-ST-211  
**SHEET NO.**  
C26

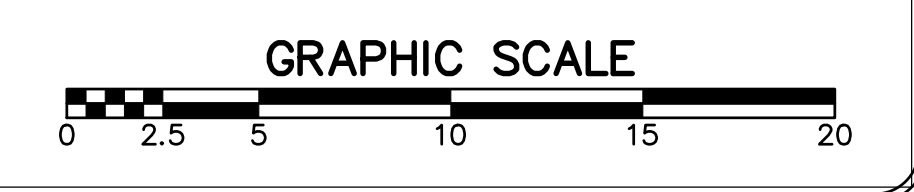
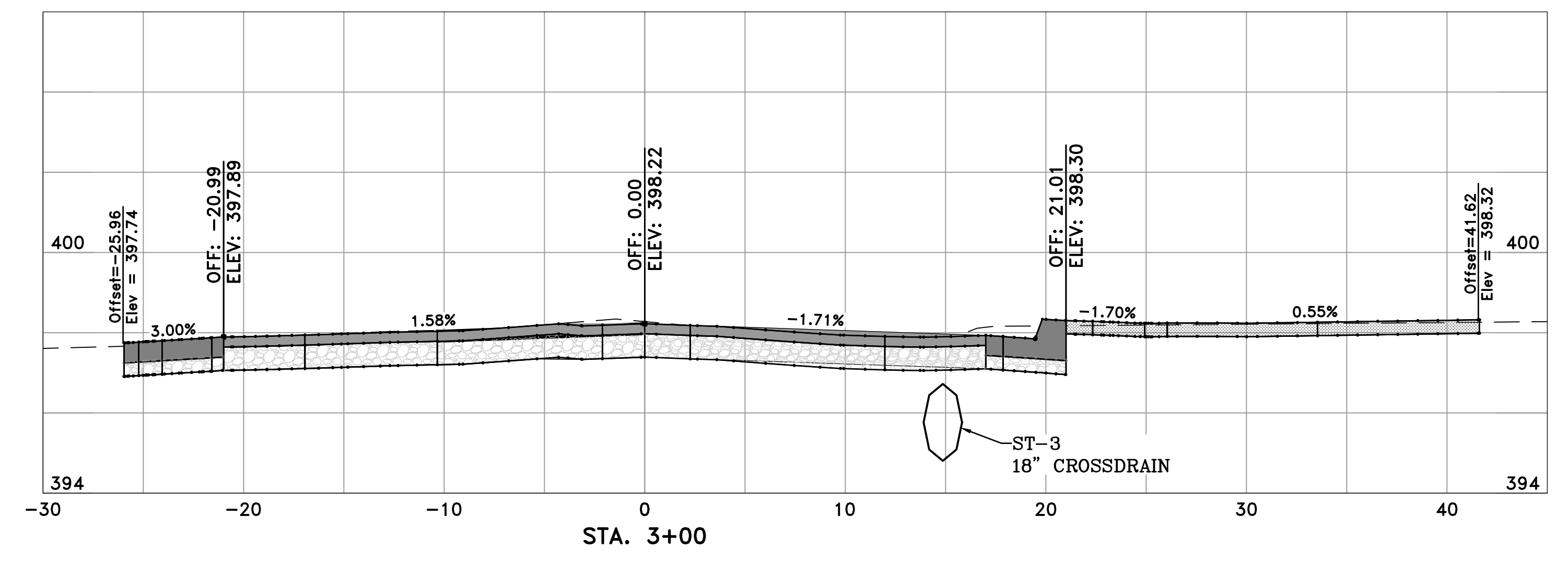
**Material(s) at Station 3+50.00**

Material Name	Area	Volume	Cumulative Volume
Ground Removed	16.53	56.60	325.46
Ground Fill	5.85	5.41	23.87




**Material(s) at Station 3+00.00**


Material Name	Area	Volume	Cumulative Volume
Ground Removed	44.60	49.05	268.85
Ground Fill	0.00	0.00	18.46



REVISIONS	DATE

**CITY OF LITTLE ROCK, ARKANSAS**  
**3-18-ST-211 POLK STREET RECONSTRUCTION**  
**CROSS SECTIONS**

  
 DEPARTMENT OF PUBLIC WORKS  
 CIVIL ENGINEERING  
 701 W. MARKHAM  
 LITTLE ROCK, ARKANSAS 72201



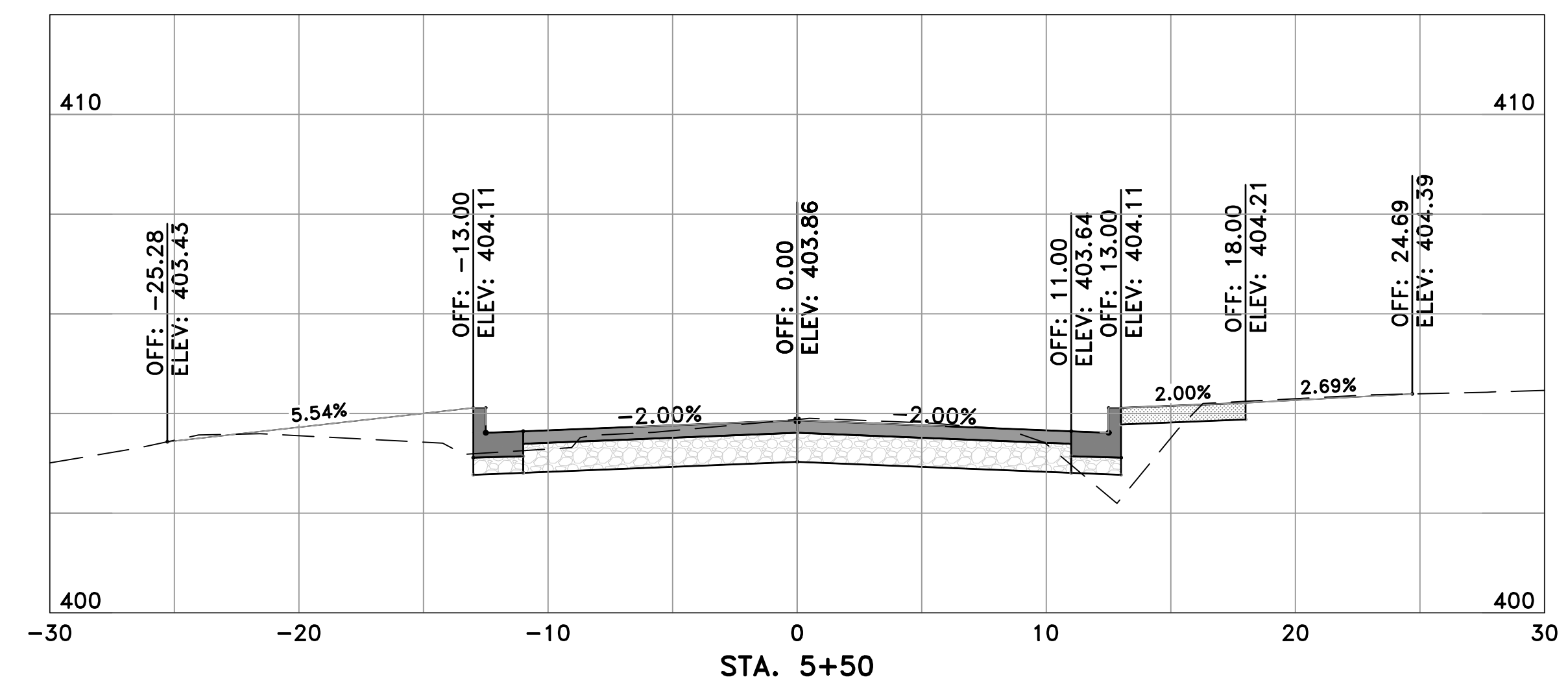
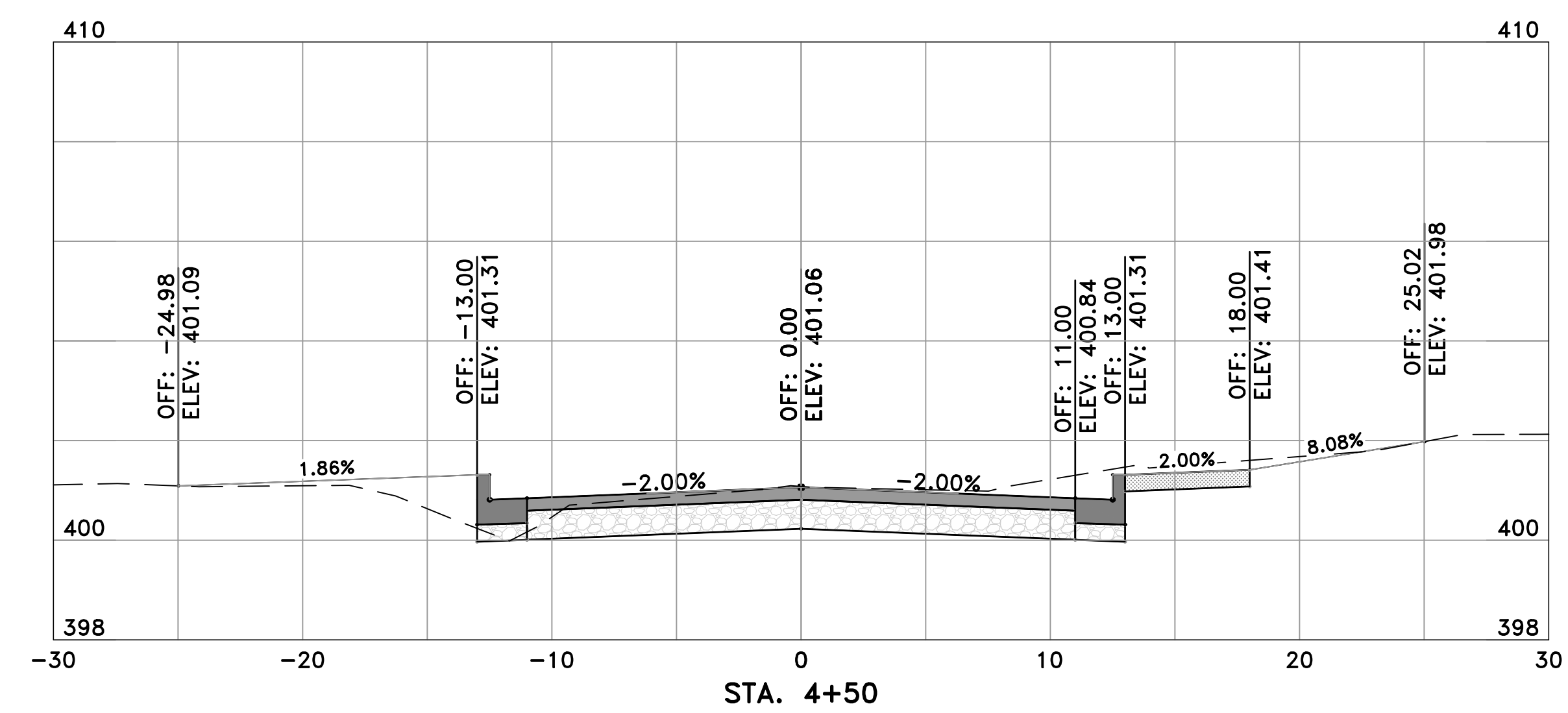
**DRAWN BY**  
 WTG  
**DESIGNED**  
 WTG  
**CHECKED**  
 RBD  
**DATE**  
 MAY, 2024  
**SCALE**  
 1" = 5'  
**PROJECT NO.**  
 CLR #3-18-ST-211  
**SHEET NO.**  
 C27

**Material(s) at Station 4+50.00**

Material Name	Area	Volume	Cumulative Volume
Ground Removed	24.02	46.59	411.70
Ground Fill	3.29	7.84	41.92

**Material(s) at Station 5+50.00**

Material Name	Area	Volume	Cumulative Volume
Ground Removed	18.34	38.94	494.85
Ground Fill	5.91	9.44	58.38


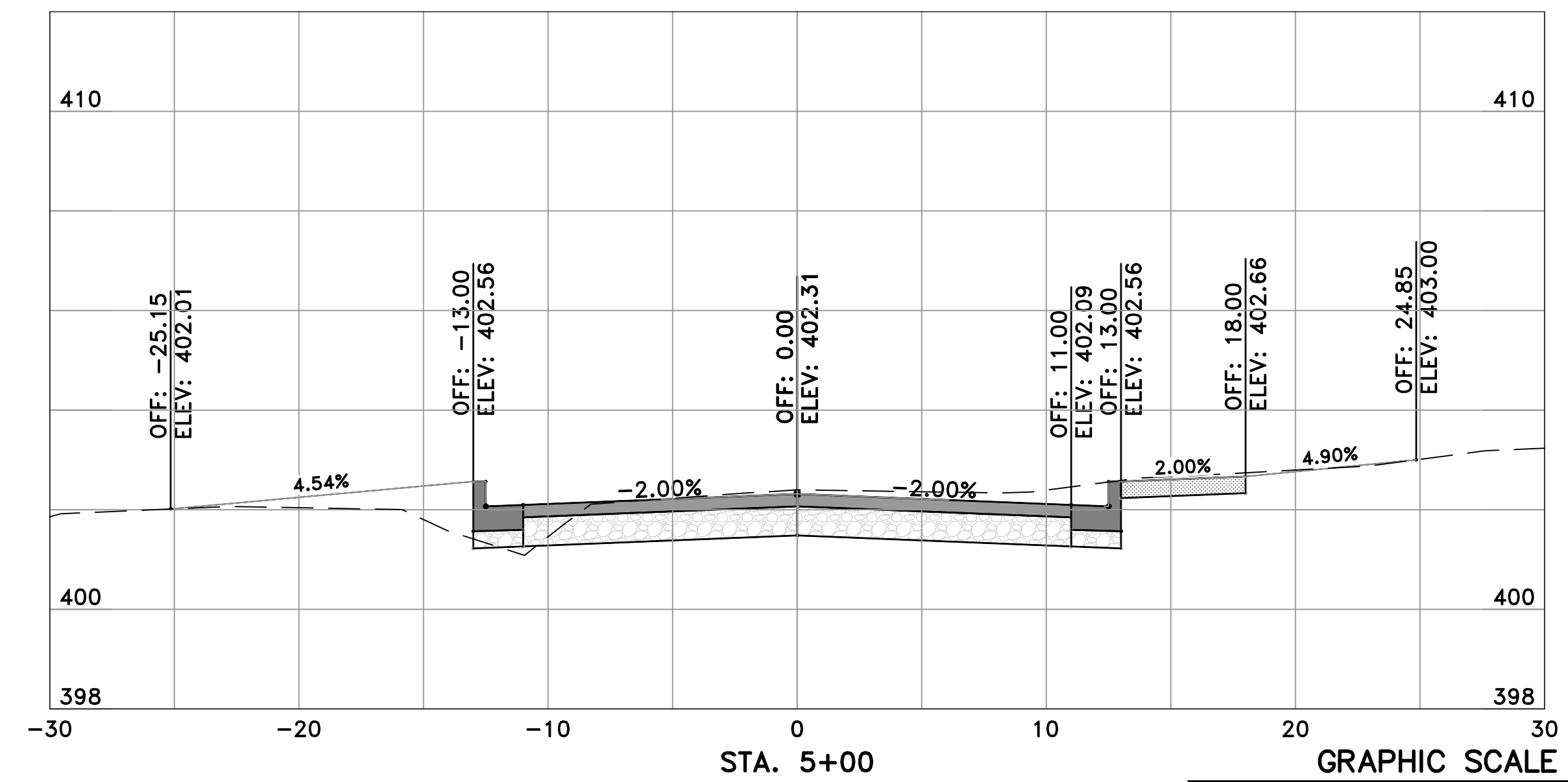
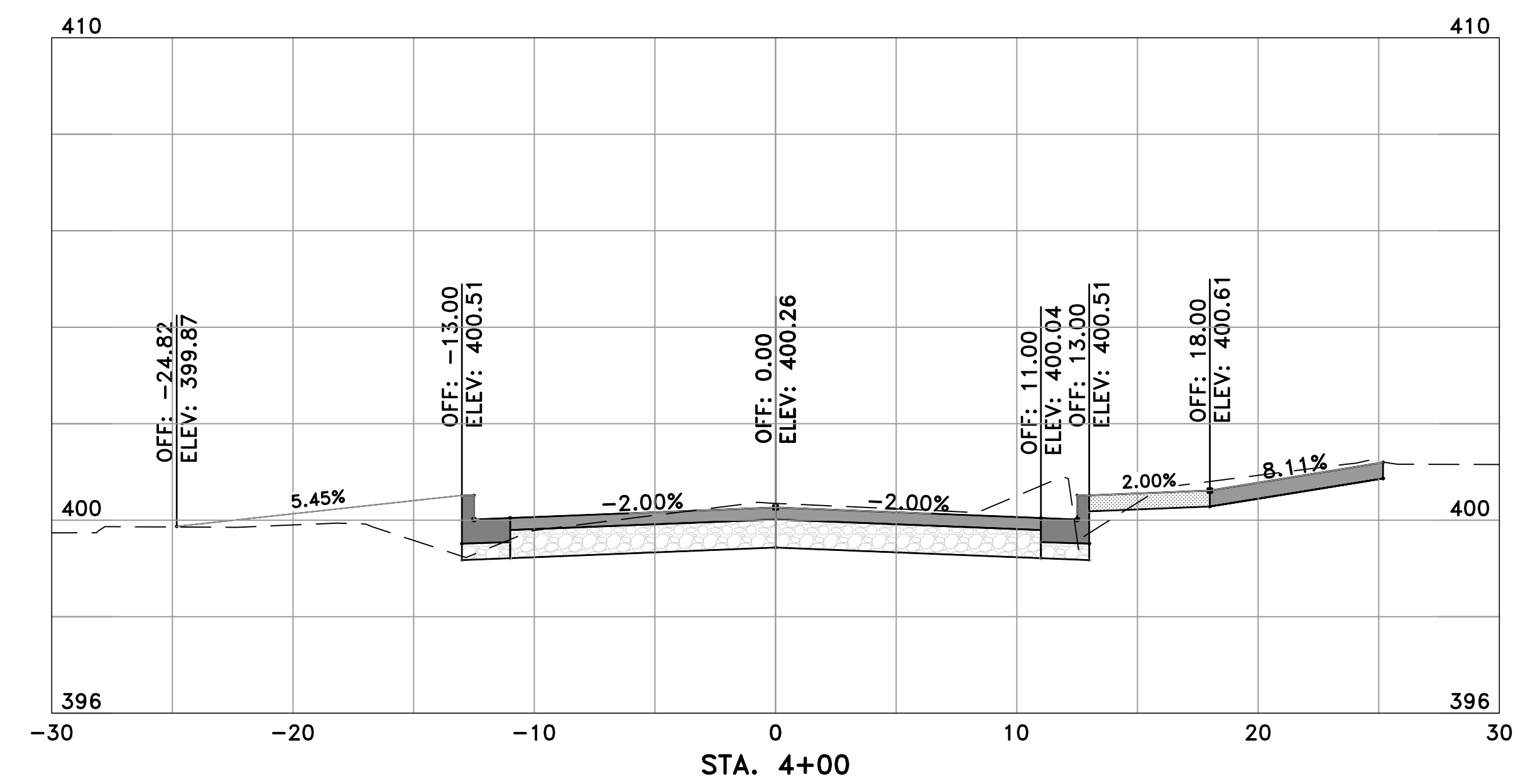


**Material(s) at Station 4+00.00**

Material Name	Area	Volume	Cumulative Volume
Ground Removed	26.29	39.65	365.11
Ground Fill	5.17	10.20	34.08

**Material(s) at Station 5+00.00**

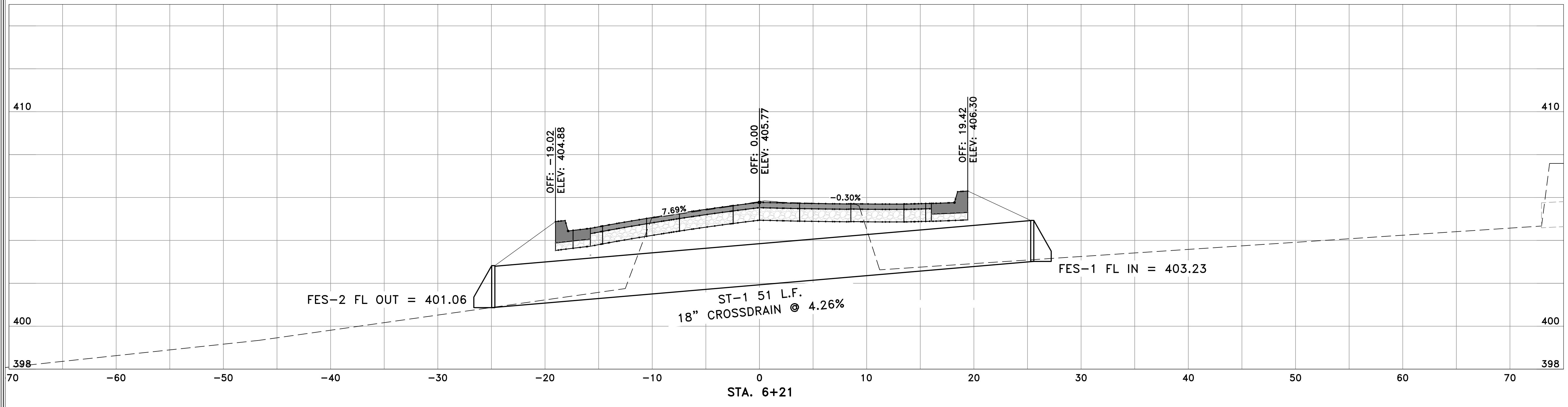
Material Name	Area	Volume	Cumulative Volume
Ground Removed	23.72	44.21	455.90
Ground Fill	4.28	7.02	48.93



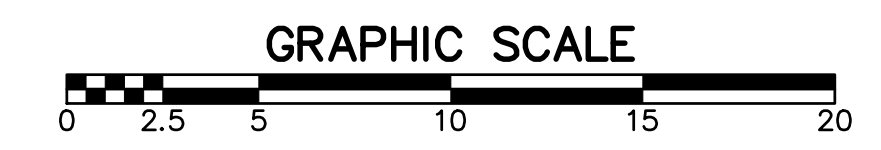
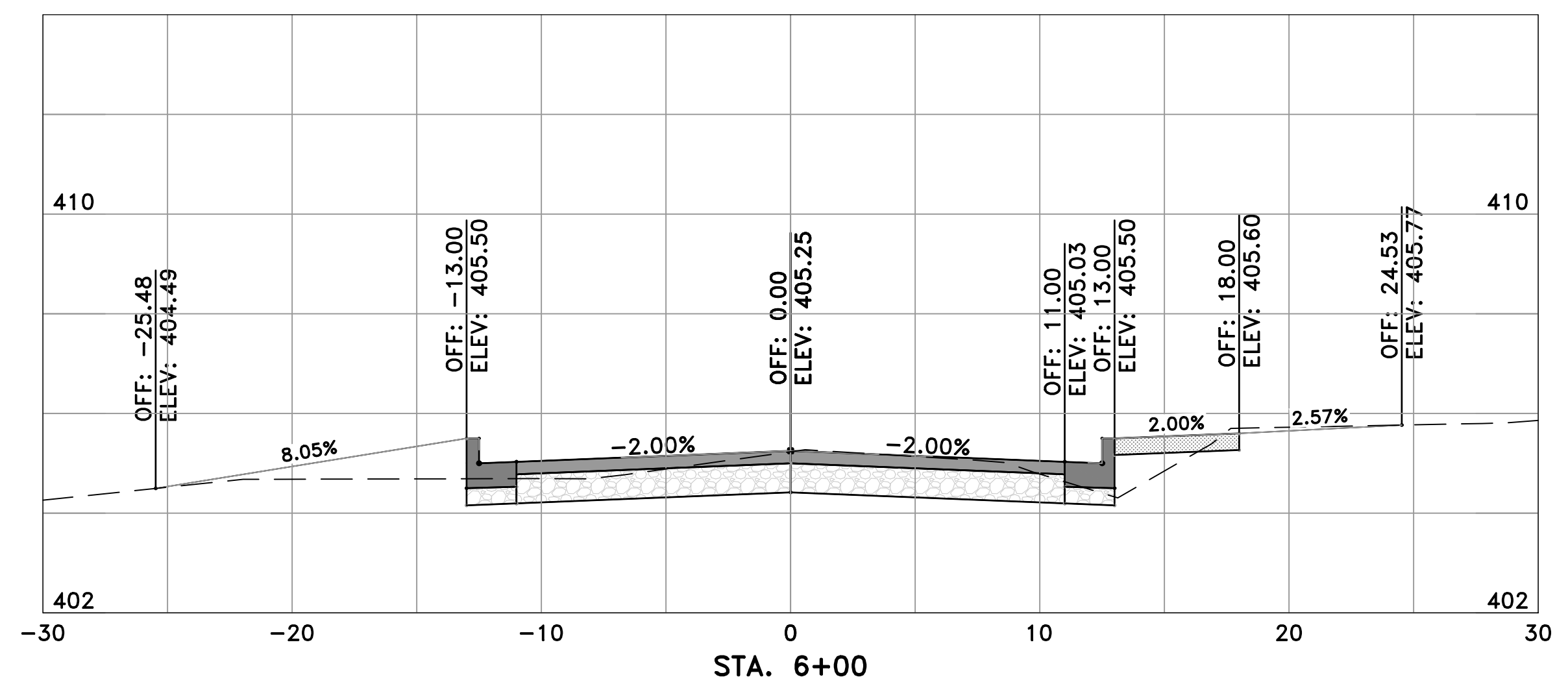
REVISIONS	DATE


**CITY OF LITTLE ROCK, ARKANSAS**  
**3-18-ST-211 POLK STREET RECONSTRUCTION**  
**CROSS SECTIONS**

Material(s) at Station 6+21.00			
Material Name	Area	Volume	Cumulative Volume
Ground Removed	21.13	15.82	543.64
Ground Fill	98.43	42.93	112.11



Material(s) at Station 6+00.00			
Material Name	Area	Volume	Cumulative Volume
Ground Removed	17.27	32.97	527.82
Ground Fill	5.75	10.80	69.18



  
 DEPARTMENT OF PUBLIC WORKS  
 CIVIL ENGINEERING  
 701 W. MARKHAM  
 LITTLE ROCK, ARKANSAS 72201

  
 STATE OF ARKANSAS  
 LICENSED PROFESSIONAL ENGINEER  
 No. 20584  
 DARRINGTON, JR.  
 05-10-2024

**DRAWN BY**  
 WTG  
**DESIGNED**  
 WTG  
**CHECKED**  
 RBD  
**DATE**  
 MAY, 2024  
**SCALE**  
 1" = 5'  
**PROJECT NO.**  
 CLR #3-18-ST-211  
**SHEET NO.**  
**C28**